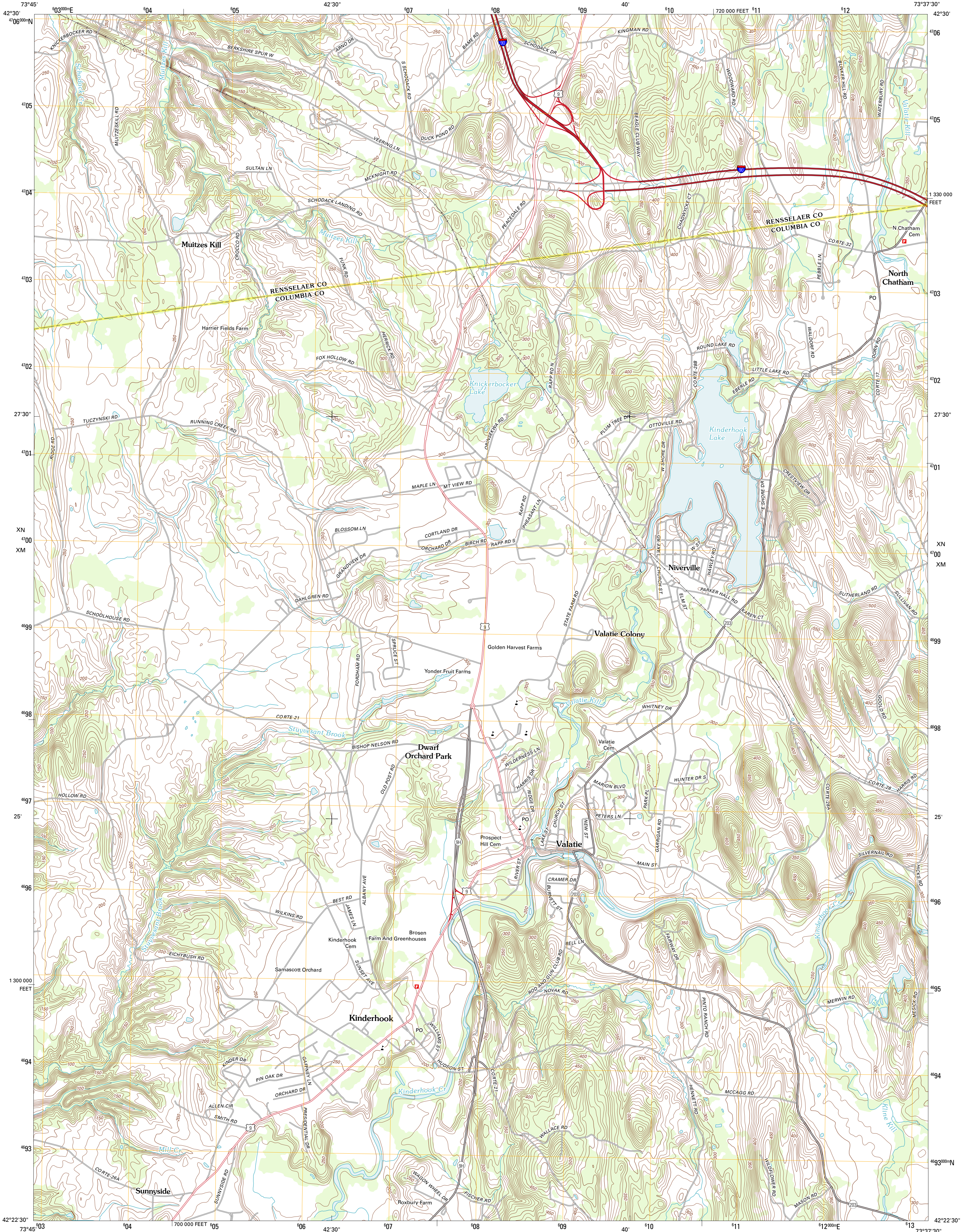




U.S. DEPARTMENT OF THE INTERIOR  
U. S. GEOLOGICAL SURVEY

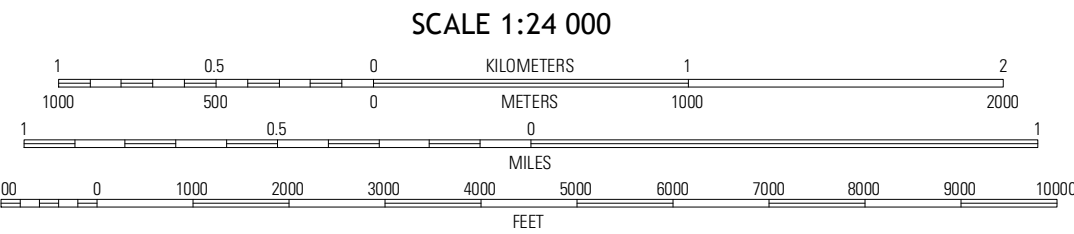
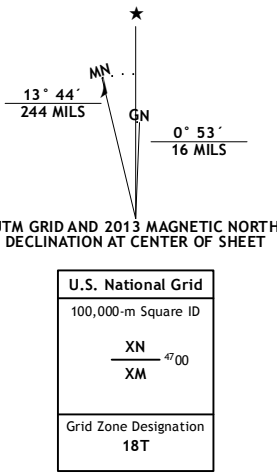


KINDERHOOK QUADRANGLE  
NEW YORK  
7.5-MINUTE SERIES



Produced by the United States Geological Survey  
North American Datum of 1983 (NAD83)  
World Geodetic System of 1984 (WGS84). Projection and  
1000-meter grid: Universal Transverse Mercator, Zone 18T  
10 000-foot ticks: New York Coordinate System of 1983 (east  
zone)

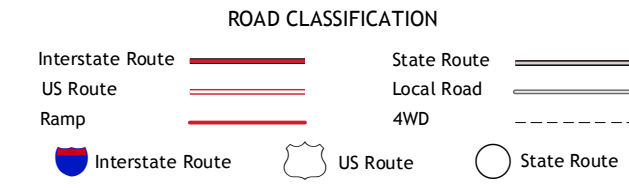
Imagery.....NAIP, May 2011 - October 2011  
Roads.....©2006-2012 TomTom  
Names.....National Geospatial Program US Topo Product Standard, 2011  
Hydrography.....National Hydrography Dataset, 2011  
Contours.....National Elevation Dataset, 1998  
Boundaries.....Census, IBWC, IBC, USGS, 1972 - 2012



CONTOUR INTERVAL 10 FEET  
NORTH AMERICAN VERTICAL DATUM OF 1988  
This map was produced to conform with the  
National Geospatial Program US Topo Product Standard, 2011.  
A metadata file associated with this product is draft version 0.6.7



|                 |                   |                 |
|-----------------|-------------------|-----------------|
| Delmar          | East<br>Greenbush | Nassau          |
| Ravena          | Kinderhook        | East<br>Chatham |
| Hudson<br>North | Stottville        | Chatham         |



KINDERHOOK, NY  
2013