



U.S. DEPARTMENT OF THE INTERIOR  
U. S. GEOLOGICAL SURVEY

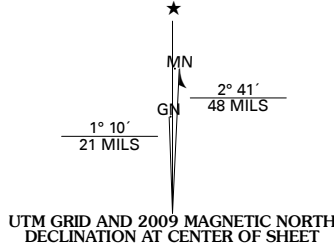


SAINT JOSEPH NORTH QUADRANGLE  
MISSOURI-KANSAS  
7.5-MINUTE SERIES

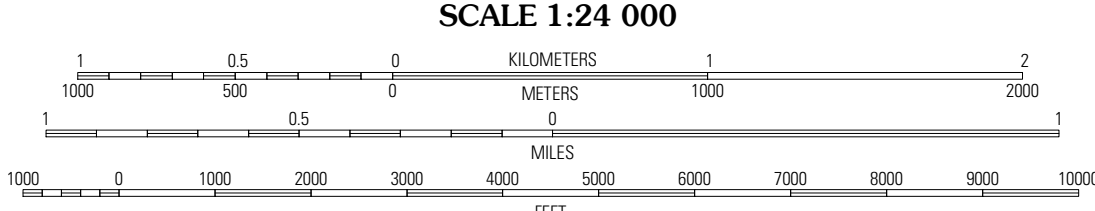


Produced by the United States Geological Survey  
North American Datum of 1983 (NAD83)  
World Geodetic System of 1984 (WGS84). Projection and  
1 000-meter grid: Universal Transverse Mercator, Zone 15S  
10 000-foot ticks: Missouri Coordinate System of 1983  
(west zone) and Kansas Coordinate System of 1983  
(north zone)

Imagery.....NAIP, July 2007 - June 2008  
Roads.....National Transportation Dataset, 2004 - 2008  
Names.....GNIS, 2008  
Hydrography.....National Hydrography Dataset, 2007  
Contours.....National Elevation Dataset, 2008



U.S. National Grid
100,000-m Square ID
UE
Grid Zone Designation
15S

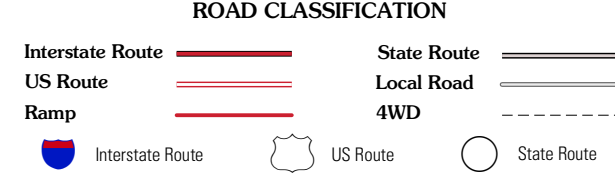


CONTOUR INTERVAL 20 FEET

This map was produced to conform with version 0.5.10 of the  
draft USGS Standards for 7.5-Minute Quadrangle Maps.  
A metadata file associated with this product is also draft version 0.5.10

QUADRANGLE LOCATION		
Amazonia	Savannah	Helena
Wathena	Saint Joseph North	Cosby
Halls	Saint Joseph South	Agency

ADJOINING 7.5' QUADRANGLES



SAINT JOSEPH NORTH, MO-KS  
2009