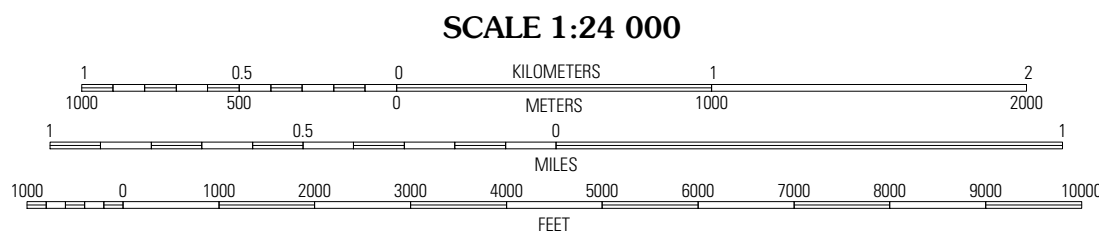
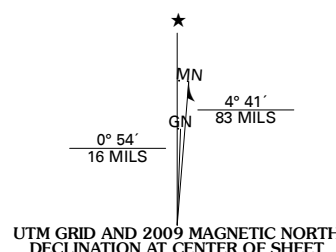




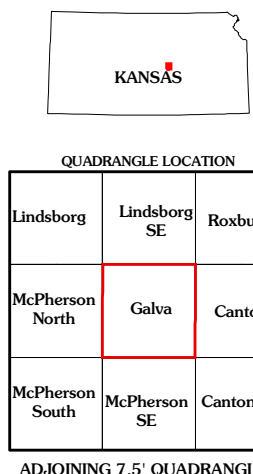
**GALVA QUADRANGLE  
KANSAS  
7.5-MINUTE SERIES**



Produced by the United States Geological Survey  
North American Datum of 1983 (NAD83)  
World Geodetic System of 1984 (WGS84). Projection and  
1 000-meter grid: Universal Transverse Mercator, Zone 14S  
10 000-foot ticks: Kansas Coordinate System of 1983  
(south zone)



produced to conform with version 0.5.10 of the  
S Standards for 7.5-Minute Quadrangle Maps.  
associated with this product is also draft version 0.5.10



**ROAD CLASSIFICATION**

	State Route	
	Local Road	
	4WD	

te  US Route  State Route

GALVA, KS  
2009