



U.S. DEPARTMENT OF THE INTERIOR  
U. S. GEOLOGICAL SURVEY

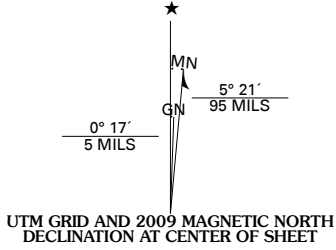


MCCRACKEN BRANCH QUADRANGLE  
KANSAS  
7.5-MINUTE SERIES

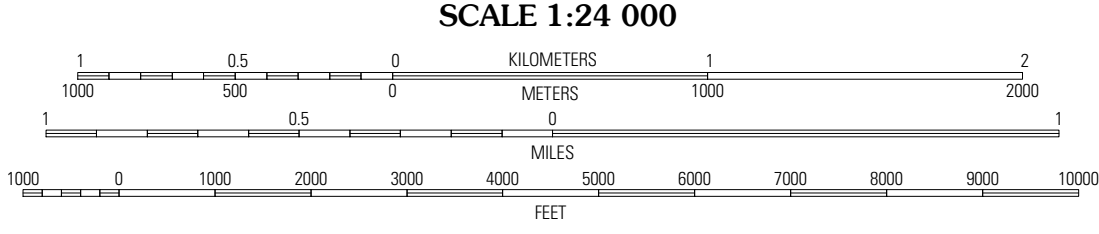


Produced by the United States Geological Survey  
North American Datum of 1983 (NAD83)  
World Geodetic System of 1984 (WGS84). Projection and  
1 000-meter grid: Universal Transverse Mercator, Zone 14S  
10 000-foot ticks: Kansas Coordinate System of 1983  
(north zone)  
and Nebraska Coordinate System of 1983

Imagery.....NAIP, July 2008  
Roads.....National Transportation Dataset, 2005 - 2006  
Names.....GNIS, 2008  
Hydrography.....National Hydrography Dataset, 2008  
Contours.....National Elevation Dataset, 2005

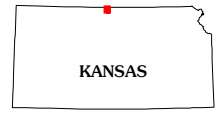


U.S. National Grid
100,000-m Square ID
NK
Grid Zone Designation
14S



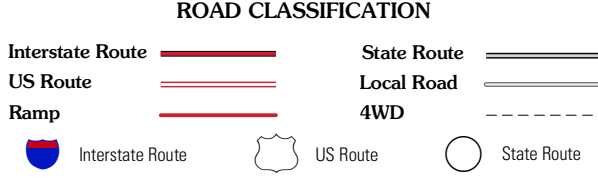
CONTOUR INTERVAL 20 FEET

This map was produced to conform with version 0.5.10 of the  
draft USGS Standards for 7.5-Minute Quadrangle Maps.  
A metadata file associated with this product is also draft version 0.5.10



QUADRANGLE LOCATION		
Inavale	Red Cloud	Amboy
Cora	McCracken Branch	Burr Oak NW
Bellare	Lebanon	Esbon

ADJOINING 7.5' QUADRANGLES



MCCRACKEN BRANCH, KS  
2009