



U.S. DEPARTMENT OF THE INTERIOR
U. S. GEOLOGICAL SURVEY

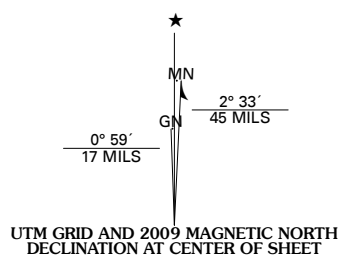


KANSAS CITY QUADRANGLE
MISSOURI-KANSAS
7.5-MINUTE SERIES

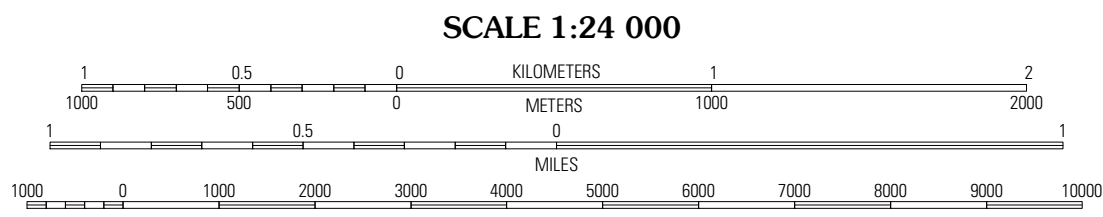


Produced by the United States Geological Survey
North American Datum of 1983 (NAD83)
World Geodetic System of 1984 (WGS84). Projection and
1 000-meter grid: Universal Transverse Mercator, Zone 15S
10 000-foot ticks: Missouri Coordinate System of 1983
(west zone)
and Kansas Coordinate System of 1983
(north zone)

Imagery.....NAIP, July 2007 - July 2008
Roads.....National Transportation Dataset, 2004
Name.....CNIS, 2008
Hydrography.....National Hydrography Dataset, 2007
Contours.....National Elevation Dataset, 2008



U.S. National Grid
100,000-m Square ID
UD
Grid Zone Designation
15S



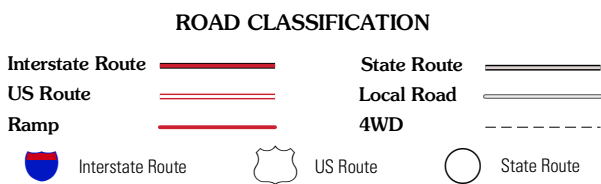
CONTOUR INTERVAL 10 FEET

This map was produced to conform with version 0.5.10 of the
draft USGS Standards for 7.5-Minute Quadrangle Maps.
A metadata file associated with this product is also draft version 0.5.10



QUADRANGLE LOCATION		
Parkville	North Kansas City	Liberty
Shawnee	Kansas City	Independence
Lenexa	Grandview	Lees Summit

ADJOINING 7.5' QUADRANGLES



KANSAS CITY, MO-KS
2009