



U.S. DEPARTMENT OF THE INTERIOR
U. S. GEOLOGICAL SURVEY

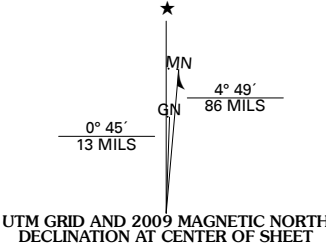


OKLAHOMA CITY SW QUADRANGLE
OKLAHOMA
7.5-MINUTE SERIES

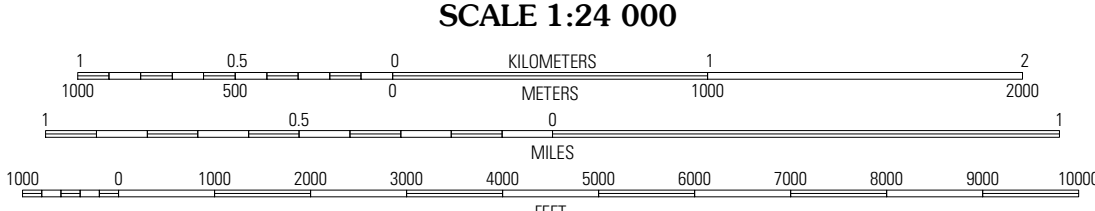


Produced by the United States Geological Survey
North American Datum of 1983 (NAD83)
World Geodetic System of 1984 (WGS84). Projection and
1 000-meter grid: Universal Transverse Mercator, Zone 14S
10 000-foot ticks: Oklahoma Coordinate System of 1983
(south and north zones)

Imagery.....NAIP, May 2008
Roads.....National Transportation Dataset, 2005 - 2007
Names.....GNIS, 2008
Hydrography.....National Hydrography Dataset, 2008
Contours.....National Elevation Dataset, 2000



U.S. National Grid 100,000m Square ID
PE
Grid Zone Designation 14S



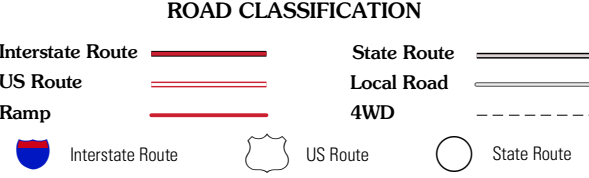
CONTOUR INTERVAL 10 FEET

This map was produced to conform with version 0.5.10 of the
draft USGS Standards for 7.5-Minute Quadrangle Maps.
A metadata file associated with this product is also draft version 0.5.10



QUADRANGLE LOCATION		
Minco NE	Mustang	Oklahoma City
Tuttle	Oklahoma City SW	Oklahoma City SE
Chickasha NE	Blanchard	Newcastle

ADJOINING 7.5' QUADRANGLES



OKLAHOMA CITY SW, OK
2009