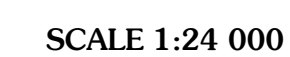
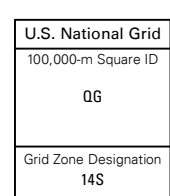
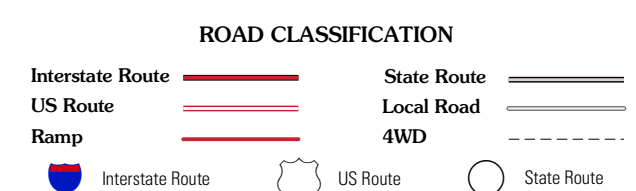
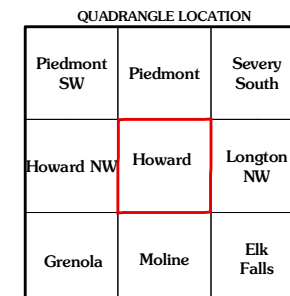


Imagery.....	NAIP, July 2008
Roads.....	National Transportation Dataset, 2006
Names.....	GNIS, 2008
Hydrography.....	National Hydrography Dataset, 2008
Contours.....	National Elevation Dataset, 2006



CONTOUR INTERVAL 10 FEET



HOWARD, KS  
2010