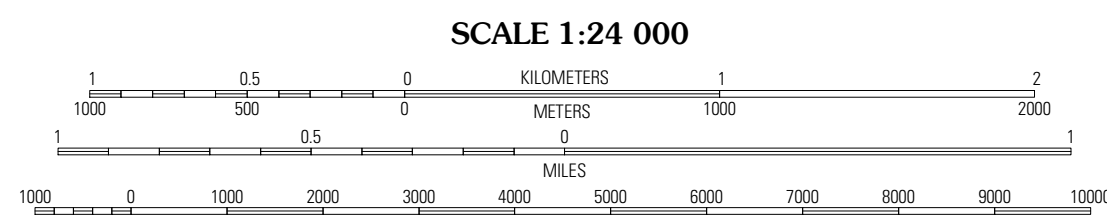
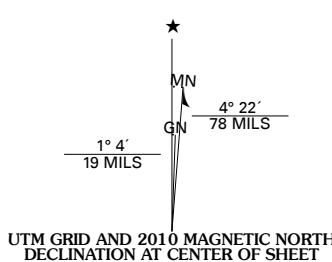


Imagery.....	NAIP, May 2008
Roads.....	National Transportation Dataset, 2006 - 2008
Names.....	GNIS, 2008
Hydrography.....	National Hydrography Dataset, 2008
Contours.....	National Elevation Dataset, 2008




This map was produced to conform with version 0.5.10 of the draft USGS Standards for 7.5-Minute Quadrangle Maps. A metadata file associated with this product is also draft version 0.5.10



QUADRANGLE LOCATION		
Langston	Coyle	Perkin
Guthrie SE	Meridian	Carne
Arcadia	Luther	Wellsto

ROAD CLASSIFICATION

MERIDIAN, OK
2010