



U.S. DEPARTMENT OF THE INTERIOR
U. S. GEOLOGICAL SURVEY

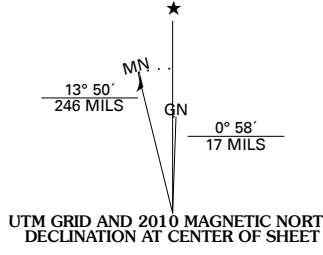


EAST CHATHAM QUADRANGLE
NEW YORK
7.5-MINUTE SERIES

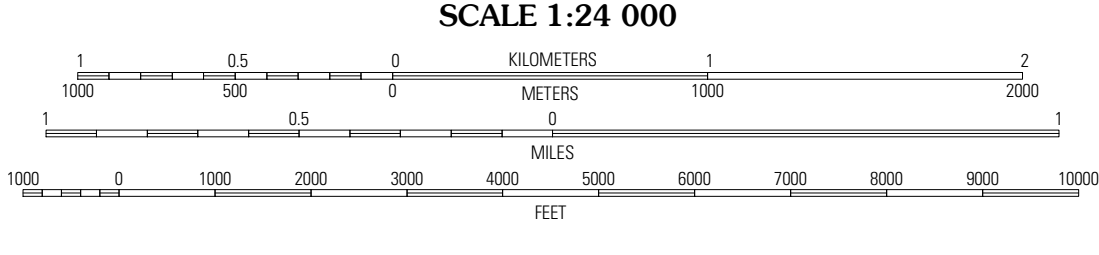


Produced by the United States Geological Survey
North American Datum of 1983 (NAD83)
World Geodetic System of 1984 (WGS84). Projection and
1 000-meter grid: Universal Transverse Mercator, Zone 18T
10 000-foot ticks: New York Coordinate System of 1983
(east zone)

Imagery.....NAIP, May 2008
Roads.....US Census Bureau TIGER data
with limited USGS updates, 2006
Names.....GNIS, 2008
Hydrography.....National Hydrography Dataset, 2008
Contours.....National Elevation Dataset, 1998



| U.S. National Grid |
|-----------------------|
| 100,000-m Square ID |
| XN 96 |
| XM 00 |
| Grid Zone Designation |
| 18T |



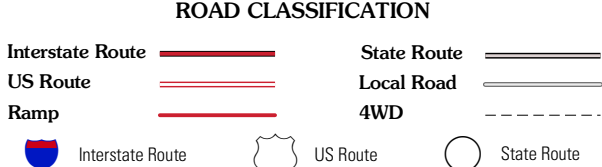
CONTOUR INTERVAL 10 FEET

This map was produced to conform with version 0.5.10 of the
draft USGS Standards for 7.5-Minute Quadrangle Maps.
A metadata file associated with this product is also draft version 0.5.10



| QUADRANGLE LOCATION | | |
|---------------------|--------------|--------------------|
| East Greenbush | Nassau | Stephentown Center |
| Kinderhook | East Chatham | Canaan |
| Stottville | Chatham | State Line |

ADJOINING 7.5' QUADRANGLES



EAST CHATHAM, NY
2010