



U.S. DEPARTMENT OF THE INTERIOR
U. S. GEOLOGICAL SURVEY

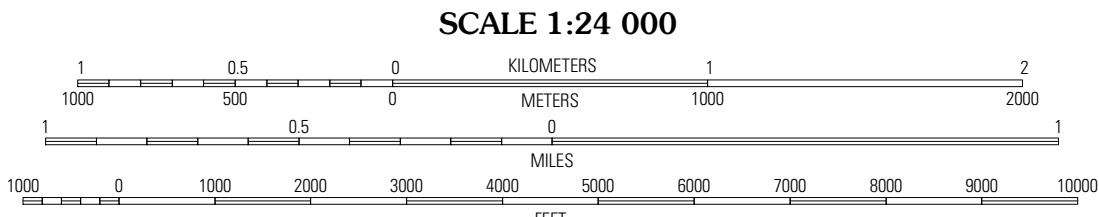
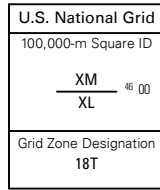
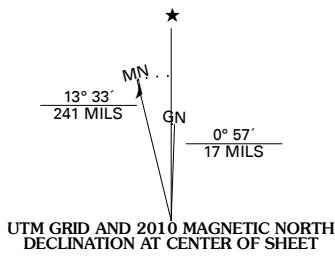


PAWLING QUADRANGLE
NEW YORK-CONNECTICUT
7.5-MINUTE SERIES



Produced by the United States Geological Survey
North American Datum of 1983 (NAD83)
World Geodetic System of 1984 (WGS84). Projection and
1 000-meter grid: Universal Transverse Mercator, Zone 18T
10 000-foot ticks: New York Coordinate System of 1983
(east zone) and Connecticut Coordinate System of 1983

Imagery:.....NAIP, May 2008 - July 2008
Roads:.....US Census Bureau TIGER data
with limited USGS updates, 2006 - 2008
Names:.....National Hydrography Dataset, 2008
Hydrography:.....National Hydrography Dataset, 2008
Contours:.....National Elevation Dataset, 1999



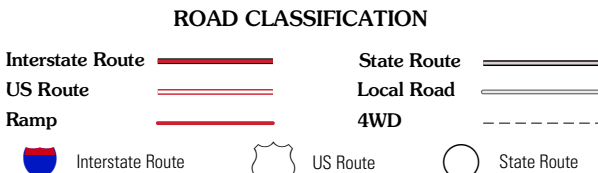
CONTOUR INTERVAL 10 FEET

This map was produced to conform with version 0.5.10 of the
draft USGS Standards for 7.5-Minute Quadrangle Maps.
A metadata file associated with this product is also draft version 0.5.10



QUADRANGLE LOCATION		
Verbank	Dover Plains	Kent
Poughkeepsie	Pawling	New Milford
Lake Carmel	Brewster	Danbury

ADJOINING 7.5' QUADRANGLES



PAWLING, NY-CT
2010