








### ROAD CLASSIFICATION

|                  |   |             |   |
|------------------|---|-------------|---|
| Interstate Route |  | State Route |  |
| US Route         |  | Local Road  |  |
| Ramp             |  | 4WD         |  |

 Interstate Route    US Route    State Route

|                  |  |
|------------------|--|
| Imagery.....     | NAIP, August 2006  |
| Roads.....       | US Census Bureau TIGER data<br>with limited USGS updates, 2006 |
| Names.....       | GNIS, 2008   |
| Hydrography..... | National Hydrography Dataset, 2006                             |
| Contours.....    | National Elevation Dataset, 1999                               |

This map was produced to conform with version 0.5.10 of the draft USGS Standards for 7.5-Minute Quadrangle Maps. A metadata file associated with this product is also draft version 0.5.10

WURTSBORO, NY  
2010