



U.S. DEPARTMENT OF THE INTERIOR
U. S. GEOLOGICAL SURVEY

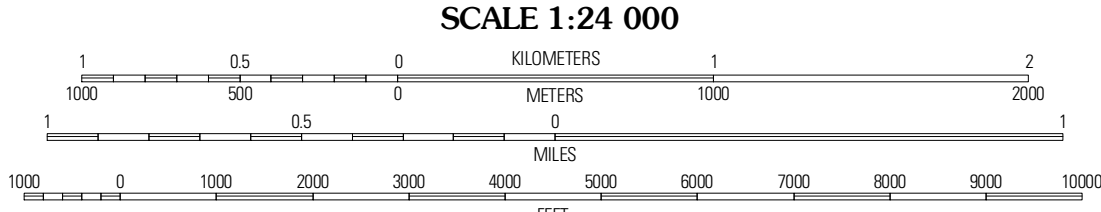
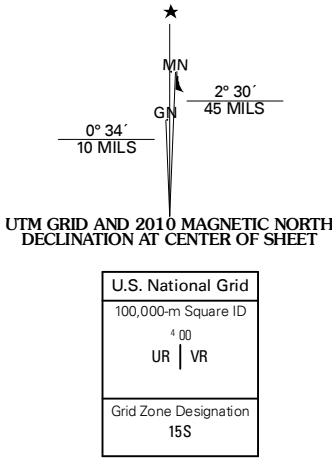


GALLOWAY QUADRANGLE
TEXAS-LOUISIANA
7.5-MINUTE SERIES



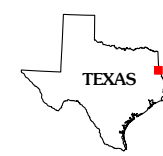
Produced by the United States Geological Survey
North American Datum of 1983 (NAD83)
World Geodetic System of 1984 (WGS84). Projection and
1 000-meter grid: Universal Transverse Mercator, Zone 15S
10 000-foot ticks: Texas Coordinate System of 1983
(north central zone)
and Louisiana Coordinate System of 1983
(north zone)

Imagery.....NAP, August 2007 - January 2009
Roads.....US Census Bureau TIGER data
with limited USGS updates, 2006 - 2008
Names.....GNIS, 2008
Hydrography.....National Hydrography Dataset, 1995
Contours.....National Elevation Dataset, 1998



CONTOUR INTERVAL 10 FEET

This map was produced to conform with version 0.5.10 of the
draft USGS Standards for 7.5-Minute Quadrangle Maps.
A metadata file associated with this product is also draft version 0.5.10



QUADRANGLE LOCATION		
River Hill	Old Pando	Keatchie
Old Center	Galloway	Longstreet
Tincha East	Logansport West	Logansport East

ADJOINING 7.5' QUADRANGLES
TX 3294-111

ROAD CLASSIFICATION
Interstate Route
US Route
Ramp
State Route
Local Road
4WD

GALLOWAY, TX-LA
2010