



U.S. DEPARTMENT OF THE INTERIOR
U. S. GEOLOGICAL SURVEY

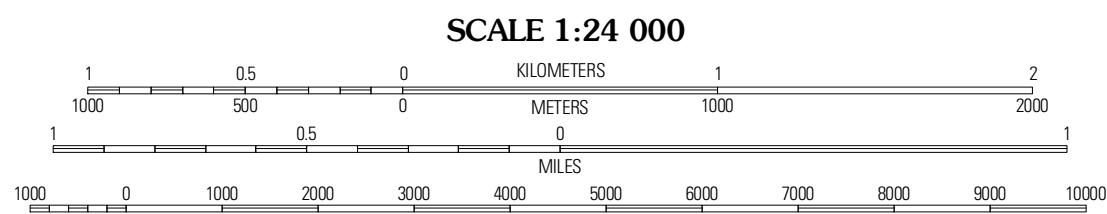



BAYOUVILLE QUADRANGLE
MISSOURI-KENTUCKY
7.5-MINUTE SERIES



Produced by the United States Geological Survey
North American Datum of 1983 (NAD83)
World Geodetic System of 1984 (WGS84). Projection and
1 000-meter grid: Universal Transverse Mercator, Zone 16S
10 000-foot ticks: Missouri Coordinate System of 1983
(east zone) and Kentucky Coordinate System of 1983
(south zone)

Imagery:.....NAIP, July 2007 - June 2008
Roads:.....US Census Bureau TIGER data
with limited USGS updates, 2004 - 2005
Names:.....GNIS, 2008
Hydrography:.....National Hydrography Dataset, 2007
Contours:.....National Elevation Dataset, 2006



SCALE 1:24 000

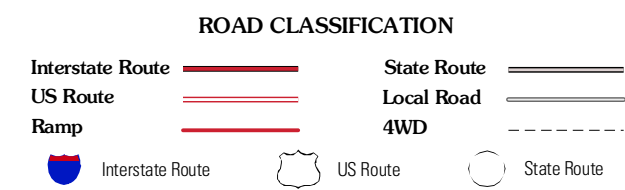
CONTOUR INTERVAL 10 FEET

This map was produced to conform with version 0.5.10 of the
draft USGS Standards for 7.5-Minute Quadrangle Maps.
A metadata file associated with this product is also draft version 0.5.10



QUADRANGLE LOCATION		
East Prairie	Annis	Wickliffe SW
Henderson Mound	Bayouville	Wolf Island
Hubbard Lake	Bondurant	Hickman

ADJOINING 7.5' QUADRANGLES



BAYOUVILLE, MO-KY
2010