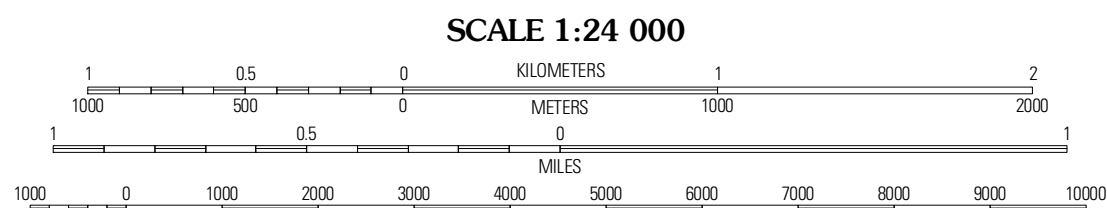
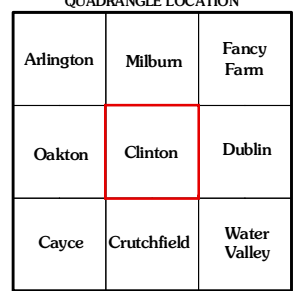




Imagery.....	NAIP, June 2008 - July 2008
Roads.....	US Census Bureau TIGER data with limited USGS updates, 2004
Names.....	GNIS, 2008
Hydrography.....	National Hydrography Dataset, 2008
Contours.....	National Elevation Dataset, 2002





This map was produced to conform with version 0.5.10 of the draft USGS Standards for 7.5-Minute Quadrangle Maps. A metadata file associated with this product is also draft version 0.5.10




### ROAD CLASSIFICATION

Interstate Route		State Route	
US Route		Local Road	
Ramp		4WD	

 Interstate Route

 US Route

 State Route

CLINTON, KY  
2010