

SCALE 1:24 000

CONTOUR INTERVAL 20 FEET





This map was produced to conform with version 0.5.10 of the draft USGS Standards for 7.5-Minute Quadrangle Maps. A metadata file associated with this product is also draft version 0.5.10



QUADRANGLE LOCATION		
Hazard North	Carrie	Hindman
Hazard South	Vicco	Blackey
Leatherwood	Tilford	Roxana

### ADJOINING 7.5' QUADRANGLES

## ROAD CLASSIFICATION

Interstate Route  State Route   
US Route  Local Road   
Ramp  4WD   
 Interstate Route  US Route  State Route

VICCO, KY  
2010