



U.S. DEPARTMENT OF THE INTERIOR
U. S. GEOLOGICAL SURVEY

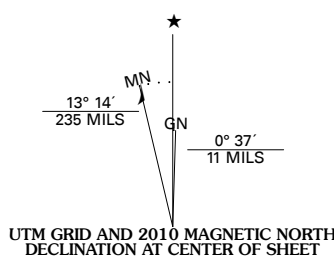


CORNWALL-ON-HUDSON QUADRANGLE
NEW YORK
7.5-MINUTE SERIES

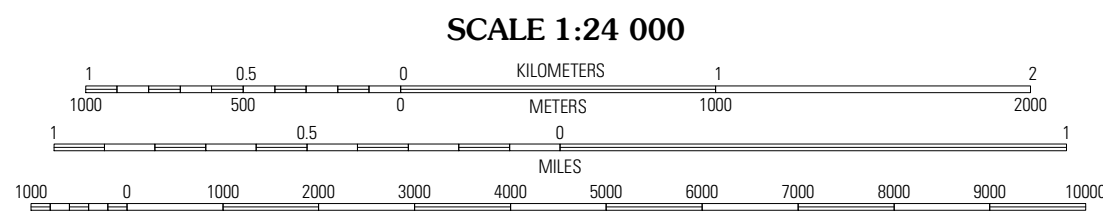


Produced by the United States Geological Survey
North American Datum of 1983 (NAD83)
World Geodetic System of 1984 (WGS84). Projection and
1 000-meter grid: Universal Transverse Mercator, Zone 18T
10 000-foot ticks: New York Coordinate System of 1983
(east zone)

Imagery.....NAIP, September 2006 - November 2006
Roads.....US Census Bureau TIGER data
with limited USGS updates, 2006
Names.....National Hydrography Dataset, 2006
Hydrography.....National Hydrography Dataset, 2006
Contours.....National Elevation Dataset, 1999



U.S. National Grid
100,000m Square ID
WL
Grid Zone Designation
18T

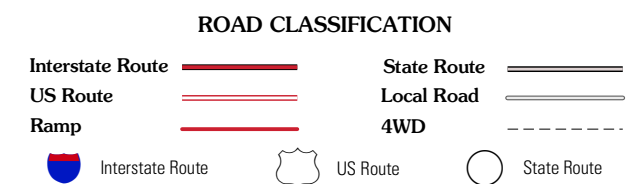


CONTOUR INTERVAL 20 FEET

This map was produced to conform with version 0.5.10 of the
draft USGS Standards for 7.5-Minute Quadrangle Maps.
A metadata file associated with this product is also draft version 0.5.10



QUADRANGLE LOCATION		
Walden	Newburgh	Wappingers Falls
Maybrook	Cornwall-on-Hudson	West Point
Monroe	Poughkeepsie	Peekskill



CORNWALL-ON-HUDSON, NY
2010