



U.S. DEPARTMENT OF THE INTERIOR  
U. S. GEOLOGICAL SURVEY

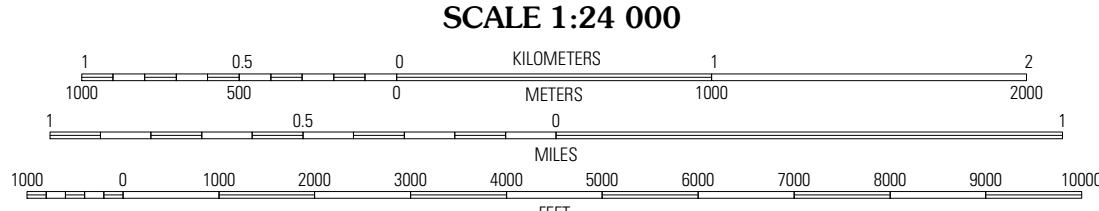
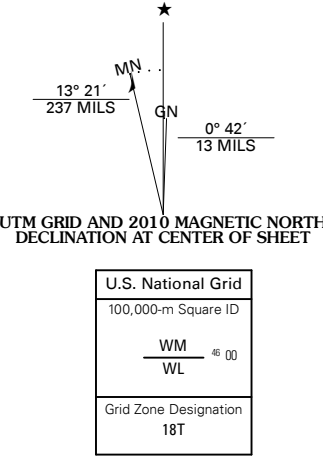


WAPPINGERS FALLS QUADRANGLE  
NEW YORK  
7.5-MINUTE SERIES

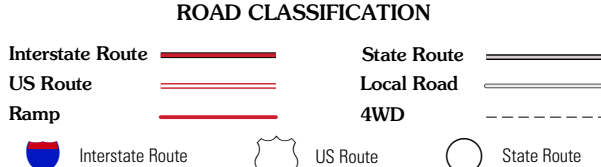
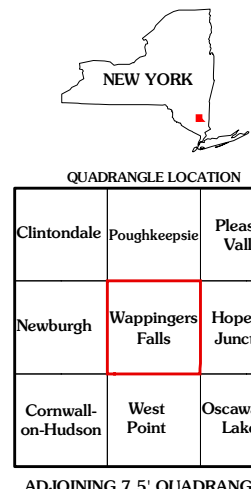


Produced by the United States Geological Survey  
North American Datum of 1983 (NAD83)  
World Geodetic System of 1984 (WGS84). Projection and  
1 000-meter grid: Universal Transverse Mercator, Zone 18T  
10 000-foot ticks: New York Coordinate System of 1983  
(east zone)

Imagery.....NAIP, August 2006  
Roads.....US Census Bureau TIGER data  
with limited USGS updates, 2006  
Names.....National Hydrography Dataset, 2006  
Hydrography.....National Hydrography Dataset, 2006  
Contours.....National Elevation Dataset, 1999



CONTOUR INTERVAL 10 FEET  
This map was produced to conform with version 0.5.10 of the  
draft USGS Standards for 7.5-Minute Quadrangle Maps.  
A metadata file associated with this product is also draft version 0.5.10



WAPPINGERS FALLS, NY  
2010