



U.S. DEPARTMENT OF THE INTERIOR
U. S. GEOLOGICAL SURVEY

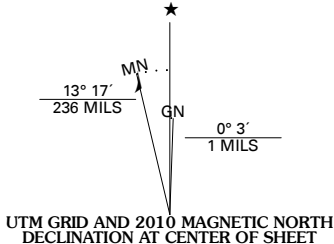


MIDDLEVILLE QUADRANGLE
NEW YORK
7.5-MINUTE SERIES

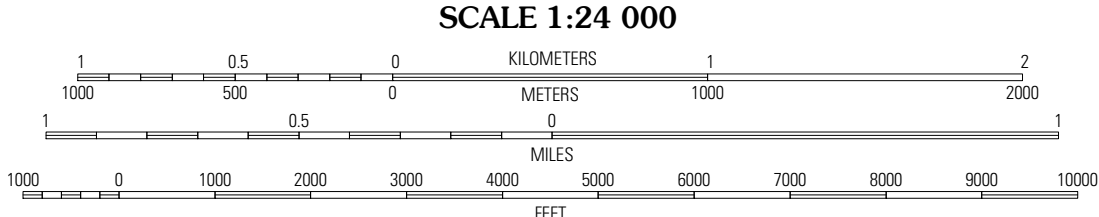


Produced by the United States Geological Survey
North American Datum of 1983 (NAD83)
World Geodetic System of 1984 (WGS84). Projection and
1 000-meter grid: Universal Transverse Mercator, Zone 18T
10 000-foot ticks: New York Coordinate System of 1983
(east zone)

Imagery.....NAIP, November 2006 - October 2008
Roads.....US Census Bureau TIGER data
with limited USGS updates, 2006
Names.....GNIS, 2008
Hydrography.....National Hydrography Dataset, 2006
Contours.....National Elevation Dataset, 1998



| |
|------------------------------------------|
| U.S. National Grid 100,000m Square ID |
| WN |
| Grid Zone Designation 18T |

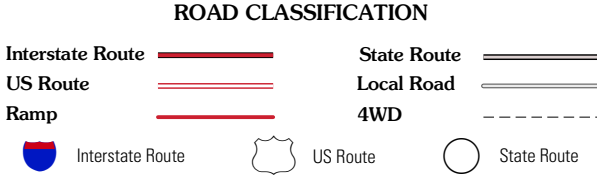


This map was produced to conform with version 0.5.10 of the
draft USGS Standards for 7.5-Minute Quadrangle Maps.
A metadata file associated with this product is also draft version 0.5.10



| QUADRANGLE LOCATION | | |
|---------------------|-------------|------------------|
| Hinckley | Ohio | Jerseyfield Lake |
| Newport | Middleville | Salisbury |
| Ilion | Herkimer | Little Falls |

ADJOINING 7.5 QUADRANGLES



MIDDLEVILLE, NY
2010