



U.S. DEPARTMENT OF THE INTERIOR  
U. S. GEOLOGICAL SURVEY

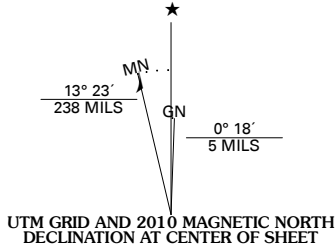


SHARON SPRINGS QUADRANGLE  
NEW YORK  
7.5-MINUTE SERIES

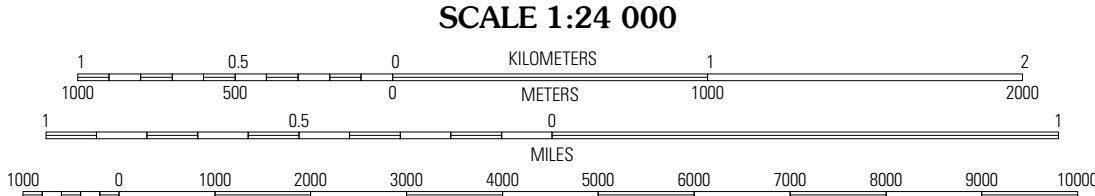


Produced by the United States Geological Survey  
North American Datum of 1983 (NAD83)  
World Geodetic System of 1984 (WGS84). Projection and  
1 000-meter grid: Universal Transverse Mercator, Zone 18T  
10 000-foot ticks: New York Coordinate System of 1983  
(east zone)

Imagery:.....NAIP, May 2008 - September 2008  
Roads:.....US Census Bureau TIGER data  
with limited USGS updates, 2004 - 2007  
Names:.....GNSIS, 2008  
Hydrography:.....National Hydrography Dataset, 2008  
Contours:.....National Elevation Dataset, 1998



U.S. National Grid
100,000-m Square ID
WN
Grid Zone Designation
18T



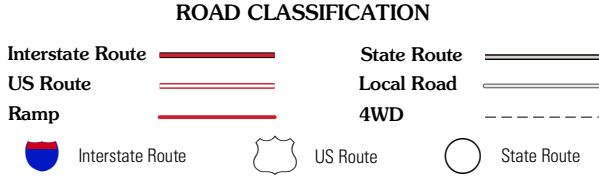
CONTOUR INTERVAL 20 FEET

This map was produced to conform with version 0.5.10 of the  
draft USGS Standards for 7.5-Minute Quadrangle Maps.  
A metadata file associated with this product is also draft version 0.5.10



QUADRANGLE LOCATION		
Fort Plain	Canajoharie	Randall
Sprout Brook	Sharon Springs	Carlisle
South Valley	Richmondville	Cobleskill

ADJOINING 7.5' QUADRANGLES



SHARON SPRINGS, NY  
2010