



U.S. DEPARTMENT OF THE INTERIOR  
U. S. GEOLOGICAL SURVEY

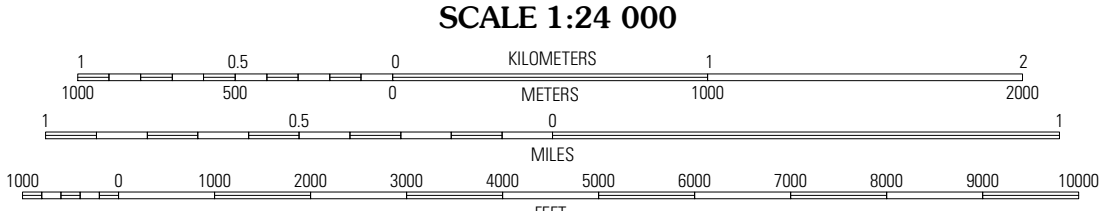
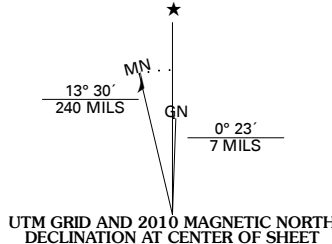


RANDALL QUADRANGLE  
NEW YORK  
7.5-MINUTE SERIES



Produced by the United States Geological Survey  
North American Datum of 1983 (NAD83)  
World Geodetic System of 1984 (WGS84). Projection and  
1 000-meter grid: Universal Transverse Mercator, Zone 18T  
10 000-foot ticks: New York Coordinate System of 1983  
(east zone)

Imagery:.....NAIP, October 2008  
Roads:.....US Census Bureau TIGER data  
with limited USGS updates, 2004 - 2007  
Name:.....GNIS, 2006  
Hydrography:.....National Hydrography Dataset, 2008  
Contours:.....National Elevation Dataset, 1998



SCALE 1:24 000

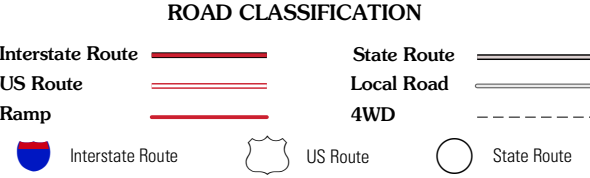
CONTOUR INTERVAL 20 FEET

This map was produced to conform with version 0.5.10 of the  
draft USGS Standards for 7.5-Minute Quadrangle Maps.  
A metadata file associated with this product is also draft version 0.5.10



| QUADRANGLE LOCATION |           |              |
|---------------------|-----------|--------------|
| Lassellville        | Peck Lake | Gloversville |
| Canajoharie         | Randall   | Tribes Hill  |
| Sharon Springs      | Carlisle  | Esperance    |

ADJOINING 7.5 QUADRANGLES



RANDALL, NY  
2010