



U.S. DEPARTMENT OF THE INTERIOR  
U. S. GEOLOGICAL SURVEY



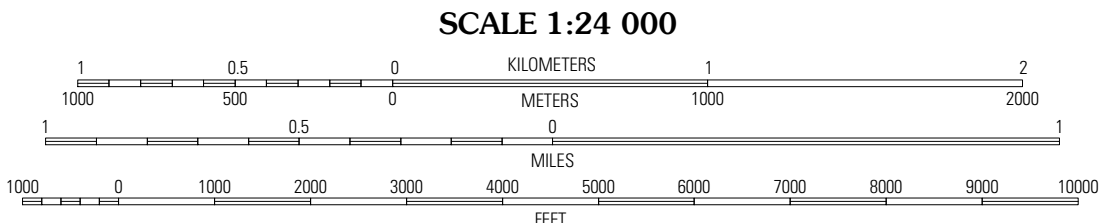
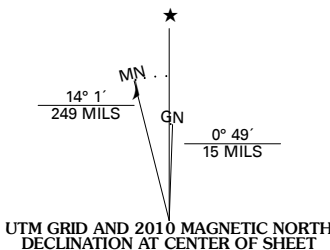
WARRENSBURG QUADRANGLE  
NEW YORK

7.5-MINUTE SERIES



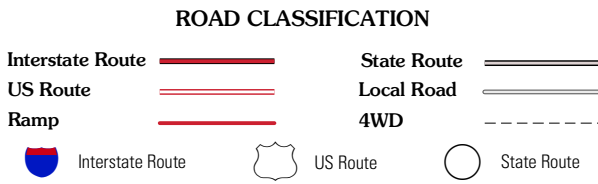
Produced by the United States Geological Survey  
North American Datum of 1983 (NAD83)  
World Geodetic System of 1984 (WGS84). Projection and  
1 000-meter grid: Universal Transverse Mercator, Zone 18T  
10 000-foot ticks: New York Coordinate System of 1983  
(east zone)

Imagery.....NAIP, September 2008  
Roads.....US Census Bureau TIGER data  
with limited USGS updates, 2006 - 2007  
Names.....GNIS, 2008  
Hydrography.....National Hydrography Dataset, 2008  
Contours.....National Elevation Dataset, 1998



QUADRANGLE LOCATION			
Johnsburg	The Glen	Bolton Landing	
Stony Creek	Warrensburg	Lake George	
Conklingville	Lake Luzerne	Glens Falls	

ADJOINING 7.5' QUADRANGLES



WARRENSBURG, NY  
2010