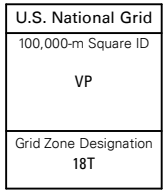
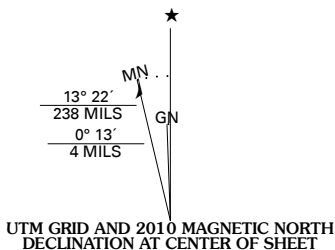
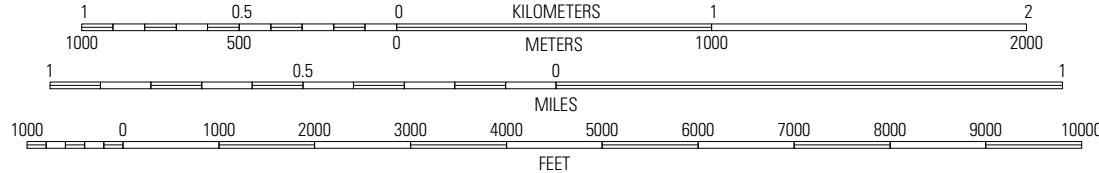


Imagery.....	NAIP, May 2008 - September 2008
Roads.....	US Census Bureau TIGER data with limited USGS updates, 2007
Names.....	GNIS, 2008
Hydrography.....	National Hydrography Dataset, 2008
Contours.....	National Elevation Dataset, 1999



SCALE 1:24 000



CONTOUR INTERVAL 10 FEET

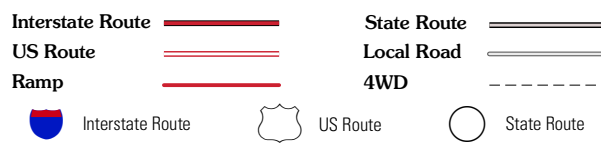
This map was produced to conform with version 0.5.10 of the draft USGS Standards for 7.5-Minute Quadrangle Maps. A metadata file associated with this product is also draft version 0.5.10



Lake Bonaparte	Harrisville	Fine
Natural Bridge	Remington Corners	Oswegatchie SW
Croghan	Belfort	Soft Maple Reservoir

ADJOINING 7.5' QUADRANGLES

ROAD CLASSIFICATION



REMINGTON CORNERS, NY
2010