



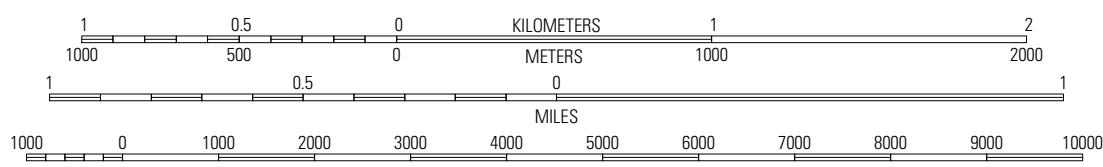
Produced by the United States Geological Survey  
North American Datum of 1983 (NAD83)  
World Geodetic System of 1984 (WGS84). Projection and  
1 000-meter grid: Universal Transverse Mercator, Zone 18T  
10 000-foot ticks: New York Coordinate System of 1983  
(central zone)

Imagery.....	NAIP, July 2006 - September 2008
Roads.....	US Census Bureau TIGER data with limited USGS updates, 2006
Names.....	GNIS, 2008
Hydrography.....	National Hydrography Dataset, 2006
Contours.....	National Elevation Dataset, 1998

UTM GRID AND 2010 MAGNETIC NORTH DECLINATION AT CENTER OF SHEET

U.S. National Grid
100,000-m Square ID
VP
Grid Zone Designation
18T

SCALE 1:24 000



CONTOUR INTERVAL 10 FEET




This map was produced to conform with version 0.5.10 of the draft USGS Standards for 7.5-Minute Quadrangle Maps. A metadata file associated with this product is also draft version 0.5.10



Dexter	Brownville	Black River
Sackets Harbor	Watertown	Rutland Center
Adams	Rodman	Barnes Corners

ADJOINING 7.5' QUADRANGLES

## ROAD CLASSIFICATION

Interstate Route  State Route   
US Route  Local Road   
Ramp  4WD   
 Interstate Route  US Route  State Route

WATERTOWN, NY  
2010