



U.S. DEPARTMENT OF THE INTERIOR  
U. S. GEOLOGICAL SURVEY

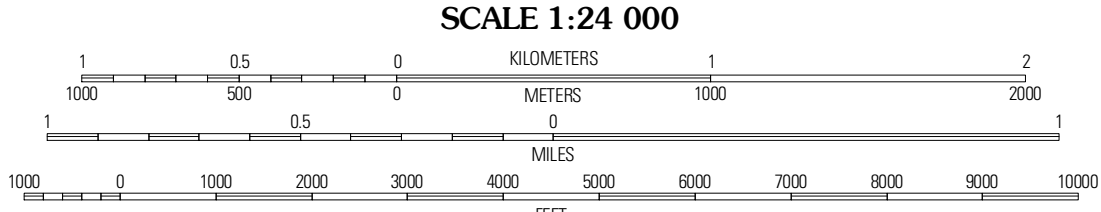
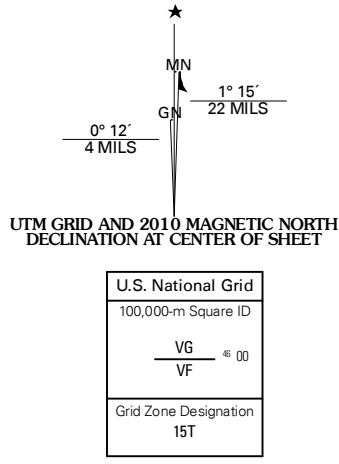


RUNNELLS QUADRANGLE  
IOWA  
7.5-MINUTE SERIES



Produced by the United States Geological Survey  
North American Datum of 1983 (NAD83)  
US Census Bureau TIGER data  
with limited USGS updates, 2003 - 2008  
Names, 2008  
Hydrography, 2009  
Contours, 1999

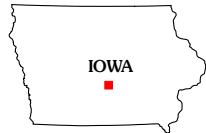
Imagery, 2009  
Roads, 2009  
Names, 2008  
Hydrography, 2009  
Contours, 1999



SCALE 1:24 000

CONTOUR INTERVAL 10 FEET

This map was produced to conform with version 0.5.10 of the  
draft USGS Standards for 7.5-Minute Quadrangle Maps.  
A metadata file associated with this product is also draft version 0.5.10



QUADRANGLE LOCATION		
Altoona	Mitchellville	Colfax
Rising Sun	Runnells	Prairie City
Hartford	Pleasantville	Knowlton NW

ROAD CLASSIFICATION  
Interstate Route  
US Route  
Ramp  
State Route  
Local Road  
4WD

RUNNELLS, IA  
2010