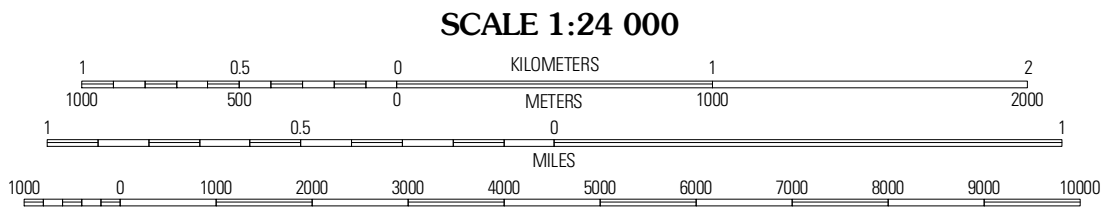
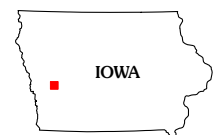


Imagery.....	NAIP, September 2006
Roads.....	US Census Bureau TIGER data with limited USGS updates, 2005
Names.....	GNIS, 2008
Hydrography.....	National Hydrography Dataset, 2006
Contours.....	National Elevation Dataset, 2000








This map was produced to conform with version 0.5.10 of the draft USGS Standards for 7.5-Minute Quadrangle Maps. A metadata file associated with this product is also draft version 0.5.10



QUADRANGLE LOCATION		
Earling	Defiance	Irwin
Panama	Harlan	Jacksonville
Shelby	Corley	Prairie Rose Lake

ROAD CLASSIFICATION

Interstate Route		State Route	
US Route		Local Road	
Ramp		4WD	

 Interstate Route  US Route  State Route

HARLAN, IA
2010