

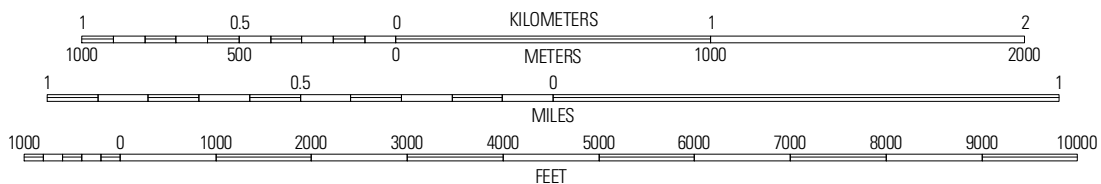


Produced by the United States Geological Survey
North American Datum of 1983 (NAD83)
World Geodetic System of 1984 (WGS84). Projection and
1 000-meter grid: Universal Transverse Mercator, Zone 15T
10 000-foot ticks: Iowa Coordinate System of 1983
(north zone)

Imagery.....	NAIP, August 2009 - September 2009
Roads.....	US Census Bureau TIGER data with limited USGS updates, 2005
Names.....	GNIS, 2008
Hydrography.....	National Hydrography Dataset, 2009
Contours.....	National Elevation Dataset, 2006

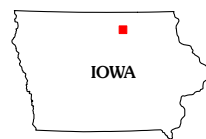
U.S. National Grid
100,000-m Square ID
WH
Grid Zone Designation
15T

SCALE 1:24 000







CONTOUR INTERVAL 10 FEET




This map was produced to conform with version 0.5.10 of the draft USGS Standards for 7.5-Minute Quadrangle Maps. A metadata file associated with this product is also draft version 0.5.10



QUADRANGLE LOCATION		
Nora Springs	Rudd	Orchard
Mason City SE	Rockford	Roseville
Dougherty	Aureola	Greene

ROAD CLASSIFICATION

Interstate Route  State Route 
 US Route Local Road
 Ramp  4WD 

 Interstate Route  US Route  State Route

ROCKFORD, IA
2010