



U.S. DEPARTMENT OF THE INTERIOR
U. S. GEOLOGICAL SURVEY

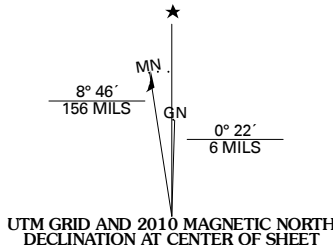


BURGETTSTOWN QUADRANGLE
PENNSYLVANIA
7.5-MINUTE SERIES

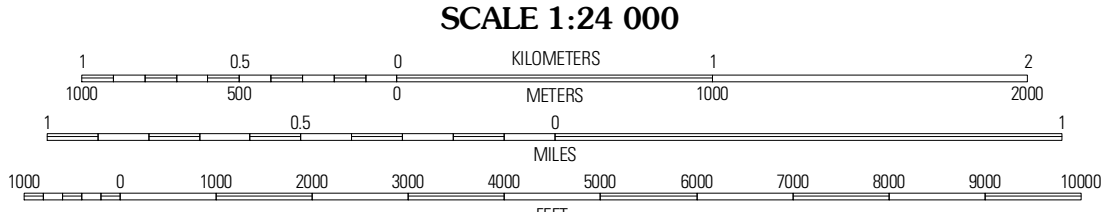


Produced by the United States Geological Survey
North American Datum of 1983 (NAD83)
World Geodetic System of 1984 (WGS84). Projection and
1 000-meter grid: Universal Transverse Mercator, Zone 17T
10 000-foot ticks: Pennsylvania Coordinate System of 1983
(south zone)

Imagery.....NAP, July 2008
Roads.....©2006-2010 Tele Atlas
Names.....GNIS, 2008
Hydrography.....National Hydrography Dataset, 2008
Contours.....National Elevation Dataset, 2006




| |
|---|
| U.S. National Grid 100,000-m Square ID |
| NE |
| Grid Zone Designation 17T |



CONTOUR INTERVAL 40 FEET
NORTH AMERICAN VERTICAL DATUM OF 1988

This map was produced to conform with version 0.5.10 of the
draft USGS Standards for 7.5-Minute Quadrangle Maps.
A metadata file associated with this product is draft version 0.5.11



| | | |
|----------------------------|--------------|------------|
| East Liverpool South | Hookstown | Allequippa |
| Weirton | Burgettstown | Clinton |
| Steubenville East | Avella | Midway |

ADJOINING 7.5' QUADRANGLES

| ROAD CLASSIFICATION | | | |
|---------------------|-------------|------------|-----|
| Interstate Route | State Route | Local Road | 4WD |
| US Route | | | |
| Ramp | | | |
| | | | |

BURGETTSTOWN, PA
2010