





CONTOUR INTERVAL 40 FEET
NORTH AMERICAN VERTICAL DATUM OF 1988




This map was produced to conform with version 0.5.10 of the draft USGS Standards for 7.5-Minute Quadrangle Maps. A metadata file associated with this product is draft version 0.5.11



QUADRANGLE LOCATION		
Patrick Springs	Sanville	Martinsville West
Nettleridge	Spencer	Price
Danbury	Ayersville	Mayodan

ROAD CLASSIFICATION

Interstate Route  State Route 
US Route Local Road
Ramp  4WD 

 Interstate Route  US Route  State Route

SPENCER, VA-NC
2010