



U.S. DEPARTMENT OF THE INTERIOR
U. S. GEOLOGICAL SURVEY



NAVARRE QUADRANGLE
OHIO
7.5-MINUTE SERIES

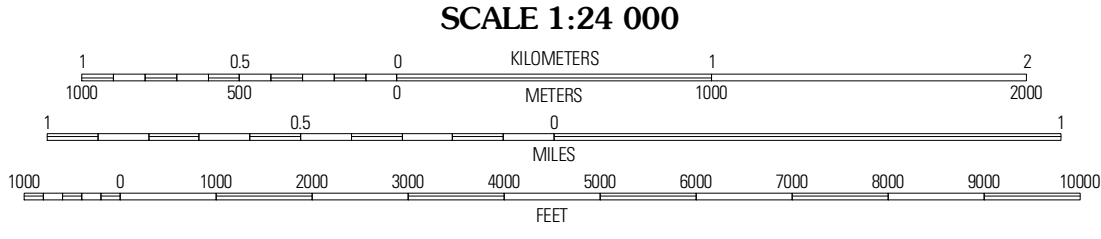


Produced by the United States Geological Survey
North American Datum of 1983 (NAD83)
World Geodetic System of 1984 (WGS84). Projection and
1 000-foot grid: Universal Transverse Mercator, Zone 17T
10 000-foot ticks: Ohio Coordinate System of 1983
(north zone)

Imagery.....NAIP, June 2004 - September 2004
Roads.....©2006-2010 Tele Atlas
Names.....GNIS, 2008
Hydrography.....National Hydrography Dataset, 2004
Contours.....National Elevation Dataset, 2004

UTM GRID AND 2010 MAGNETIC NORTH
DECLINATION AT CENTER OF SHEET

U.S. National Grid
18Q, 01000 Square ID
MF
ME
Grid Zone Designation
17T






CONTOUR INTERVAL 20 FEET
NORTH AMERICAN VERTICAL DATUM OF 1988

This map was produced to conform with version 0.5.10 of the
draft USGS Standards for 7.5-Minute Quadrangle Maps.
A metadata file associated with this product is draft version 0.5.11



QUADRANGLE LOCATION		
Dalton	Massillon	Canton West
Wilmet	Navarre	Bolivar
Sugarcreek	Strasburg	Dover

ADJOINING 7.5' QUADRANGLES

ROAD CLASSIFICATION			
Interstate Route		State Route	
US Route		Local Road	
Ramp		4WD	
	Interstate Route		US Route
			State Route

NAVARRE, OH
2010