



U.S. DEPARTMENT OF THE INTERIOR
U. S. GEOLOGICAL SURVEY

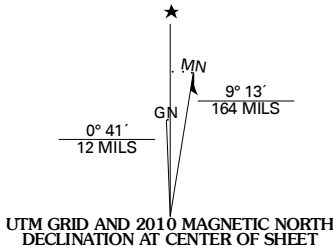


MADRID QUADRANGLE
NEW MEXICO
7.5-MINUTE SERIES

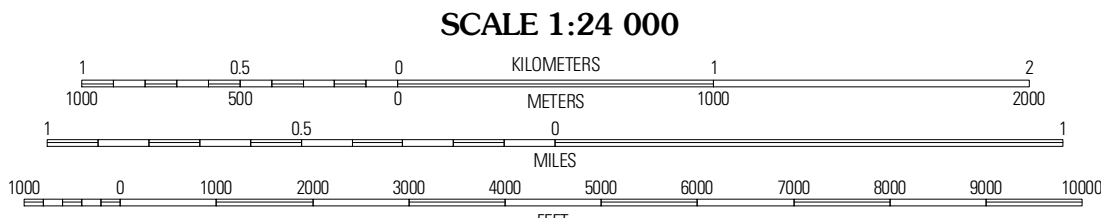


Produced by the United States Geological Survey
North American Datum of 1983 (NAD83)
World Geodetic System of 1984 (WGS84) Projection and
1 000-meter grid: Universal Transverse Mercator, Zone 13S
10 000-foot ticks: New Mexico Coordinate System of 1983
(central zone)

Imagery.....NAIP, January 2005 - August 2009
Roads.....62006-2010 Tele Atlas
Names.....GNIS, 2008
Hydrography.....National Hydrography Dataset, 2005
Contours.....National Elevation Dataset, 1999



| |
|-----------------------|
| U.S. National Grid |
| 100,000-m Square ID |
| CV |
| Grid Zone Designation |
| 13S |

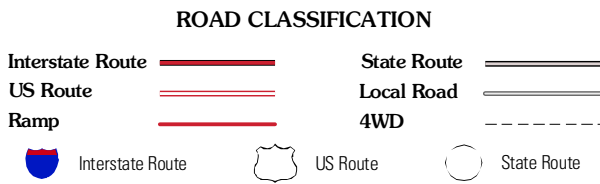


CONTOUR INTERVAL 20 FEET
NORTH AMERICAN VERTICAL DATUM OF 1988
This map was produced to conform with version 0.5.10 of the
draft USGS Standards for 7.5-Minute Quadrangle Maps.
A metadata file associated with this product is draft version 0.5.11



| | | |
|----------------------|---------------|------------------------|
| Santo Domingo Pueblo | Tortilla Peak | Tumpeque Hill |
| San Felipe Pueblo NE | Madrid | Picture Rock |
| Hegan | Golden | Captain Davis Mountain |

ADJOINING 7.5' QUADRANGLES



MADRID, NM
2010