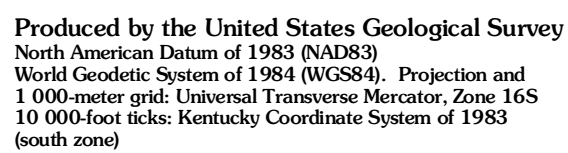
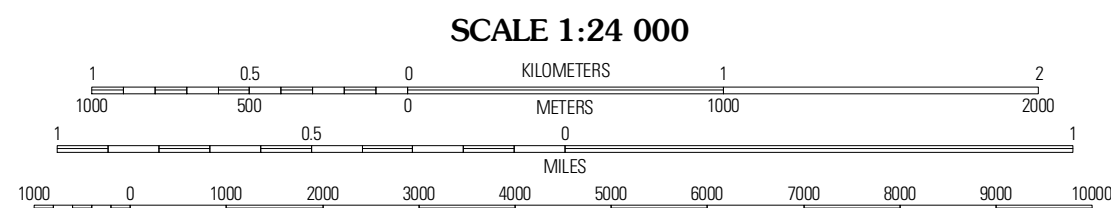





**BILLOWS QUADRANGLE
KENTUCKY
7.5-MINUTE SERIES**



Imagery.....	NAIP, June 2008
Roads.....	US Census Bureau TIGER data with limited USGS updates, 2004 - 2005
Roads within US Forest Service Lands.....	FSTopo Data with limited Forest Service updates, 2009
Names.....	GNIS, 2008
Hydrography.....	National Hydrography Dataset, 2008
Contours.....	National Elevation Dataset, 2002



CONTOUR INTERVAL 20 FEET
NORTH AMERICAN VERTICAL DATUM OF 1988










This map was produced to conform with version 0.5.10 of the draft USGS Standards for 7.5-Minute Quadrangle Maps. A metadata file associated with this product is draft version 0.5.12



QUADRANGLE LOCATION		
Maretburg	Mount Vernon	Livingston
Shopville	Billows	Bernstadt
Dykes	Ano	London SW

ADJOINING 7.5' QUADRANGLES

ROAD CLASSIFICATION

	Interstate Route		State Route
	US Route		Local Road
	Ramp		4WD
	FS Primary Route		FS Passenger Route
			FS High Clearance Route

Check with local Forest Service unit for current travel conditions and restrictions.

BILLOWS, KY
2010