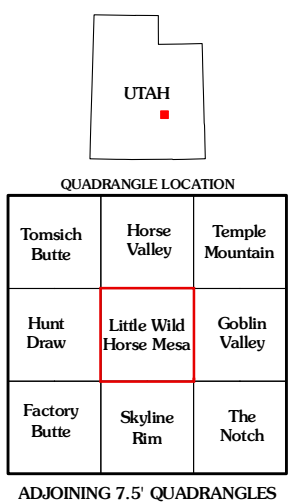











CONTOUR INTERVAL 40 FEET
NORTH AMERICAN VERTICAL DATUM OF 1988

This map was produced to conform with version 0.5.10 of the draft USGS Standards for 7.5-Minute Quadrangle Maps. A metadata file associated with this product is draft version 0.5.11



ROAD CLASSIFICATION

Interstate Route  US Route  Ramp 	State Route  Local Road  4WD 
 Interstate Route	 US Route
	 State Route

LITTLE WILD HORSE MESA, UT

2010