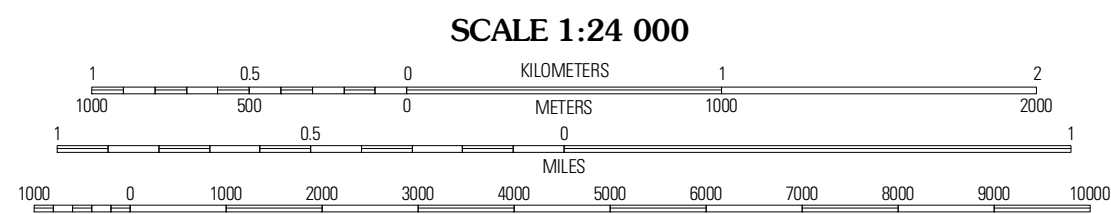
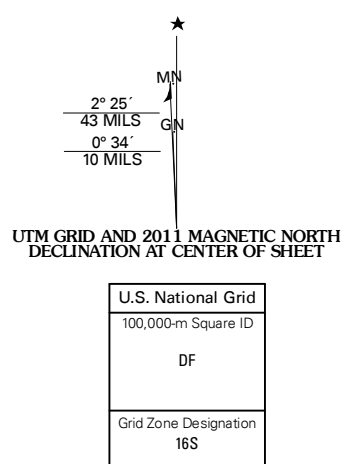


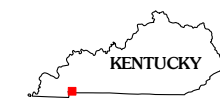
Produced by the United States Geological Survey
North American Datum of 1983 (NAD83)
World Geodetic System of 1984 (WGS84). Projection and
1 000-meter grid: Universal Transverse Mercator, Zone 16S
10 000-foot ticks: Kentucky Coordinate System of 1983
(south zone)
and Tennessee Coordinate System of 1983

Imagery.....	NAIP, July 2008
Roads.....	US Census Bureau TIGER data with limited USGS updates, 2004 - 2008
Roads within US Forest Service Lands.....	FSTopo Data with limited Forest Service updates, 2009
Names.....	GNIS, 2009
Hydrography.....	National Hydrography Dataset, 2008
Contours.....	National Elevation Dataset, 2002



CONTOUR INTERVAL 10 FEET
NORTH AMERICAN VERTICAL DATUM OF 1988













This map was produced to conform with version 0.5.10 of the draft USGS Standards for 7.5-Minute Quadrangle Maps. A metadata file associated with this product is draft version 0.5.12



QUADRANGLE LOCATION		
Fenton	Canton	Cadiz
Rushing Bay	Linton	Johnson Hollow
Hamlin	Tharpe	Bumpus Mills

ADJOINING 7.5' QUADRANGLES

ROAD CLASSIFICATION

Interstate Route  State Route 
US Route  Local Road 
Ramp  4WD 
 Interstate Route  US Route  State Route
 FS Primary Route  FS Passenger Route  FS High Clearance Route

Check with local Forest Service unit for current travel conditions and restrictions.

LINTON, KY-TN
2011