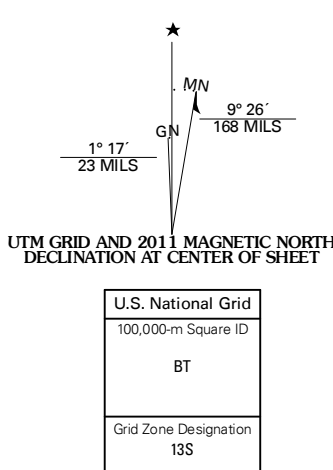


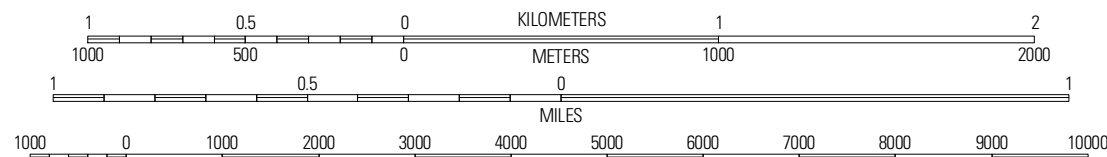


Produced by the United States Geological Survey  
North American Datum of 1983 (NAD83)  
World Geodetic System of 1984 (WGS84). Projection and  
1 000-meter grid: Universal Transverse Mercator, Zone 13S  
10 000-foot ticks: New Mexico Coordinate System of 1983  
(central zone)

Imagery.....	NAIP, May 2009 - July 2009
Roads.....	©2006-2010 Tele Atlas
Roads within US Forest Service Lands.....	FSTopo Data
	with limited Forest Service updates, 2009
Names.....	GNIS, 2009
Hydrography.....	National Hydrography Dataset, 2009
Contours.....	National Elevation Dataset, 2000



SCALE 1:24 000



CONTOUR INTERVAL 20 FEET  
NORTH AMERICAN VERTICAL DATUM OF 1988


This map was produced to conform with version 0.5.10 of the draft USGS Standards for 7.5-Minute Quadrangle Maps. A metadata file associated with this product is draft version 0.5.13



QUADRANGLE LOCATION		
Tres Montosas	Arroyo Landavaso	Magdalena
Mount Withington	Squaw Peak	South Baldy
Grassy Lookout	Tennmile Hill	Puertecito Gap

ADJOINING 7.5' QUADRANGLES

## ROAD CLASSIFICATION

**Interstate Route**  **State Route**   
**US Route**  **Local Road**   
**Ramp**  **4WD** 

 Interstate Route      US Route      State Route  
 ES Passenger      ES High Clearance

Check with local Forest Service unit  
for current travel conditions and restrictions.

SQUAW PEAK, NM  
2011