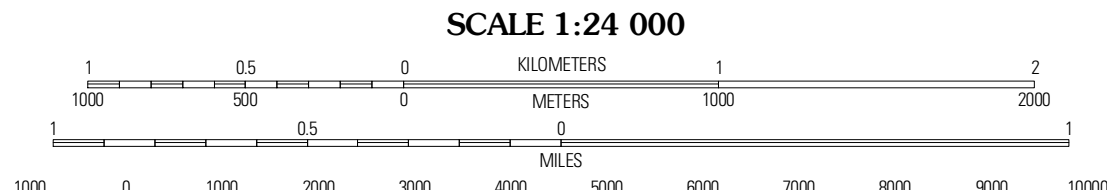
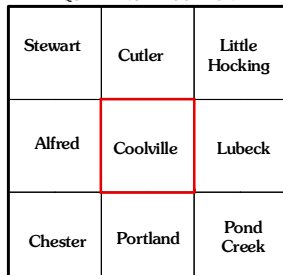


Imagery.....	NAIP, July 2009
Roads.....	©2006-2010 Tele Atlas
Names.....	GNIS, 2009
Hydrography.....	National Hydrography Dataset, 2009
Contours.....	National Elevation Dataset, 2004




CONTOUR INTERVAL 20 FEET
NORTH AMERICAN VERTICAL DATUM OF 1988


This map was produced to conform with version 0.5.10 of the draft USGS Standards for 7.5-Minute Quadrangle Maps. A metadata file associated with this product is draft version 0.5.11




ROAD CLASSIFICATION

Interstate Route		State Route	
US Route		Local Road	
Ramp		4WD	

 Interstate Route

 US Route

 State Route

COOLVILLE, OH-WV
2011