



U.S. DEPARTMENT OF THE INTERIOR  
U. S. GEOLOGICAL SURVEY

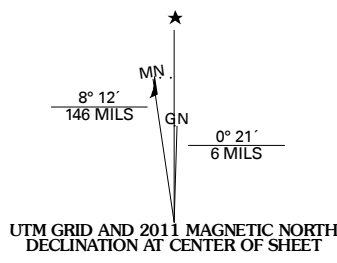


RONCEVERTE QUADRANGLE  
WEST VIRGINIA  
7.5-MINUTE SERIES

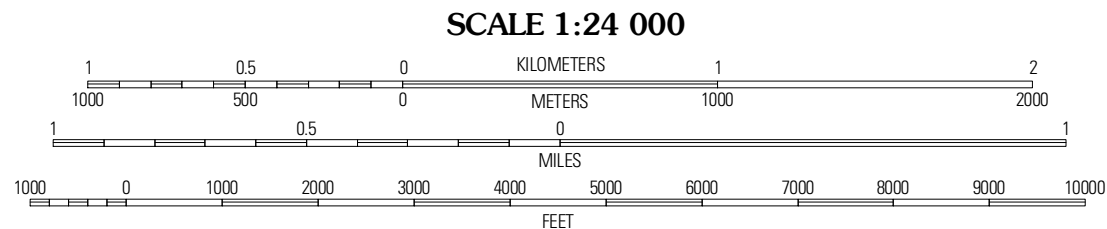


Produced by the United States Geological Survey  
North American Datum of 1983 (NAD83)  
Roads.....©2006-2010 Tele Atlas  
Names.....©2006-2010 Tele Atlas  
Hydrography.....National Hydrography Dataset, 2009  
Contours.....National Elevation Dataset, 2005

Imagery.....NAIP, June 2009 - September 2009  
Roads.....©2006-2010 Tele Atlas  
Names.....©2006-2010 Tele Atlas  
Hydrography.....National Hydrography Dataset, 2009  
Contours.....National Elevation Dataset, 2005



|                       |
|-----------------------|
| U.S. National Grid    |
| 100,000 m Square ID   |
| N8                    |
| Grid Zone Designation |
| 17S                   |

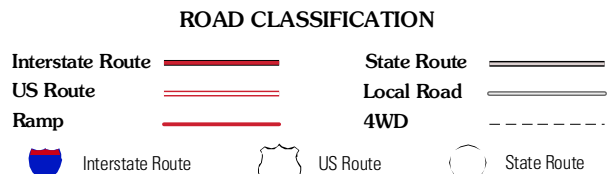


CONTOUR INTERVAL 20 FEET  
NORTH AMERICAN VERTICAL DATUM OF 1988  
This map was produced to conform with version 0.5.10 of the  
draft USGS Standards for 7.5-Minute Quadrangle Maps.  
A metadata file associated with this product is draft version 0.5.11



|             |            |                       |
|-------------|------------|-----------------------|
| Asbury      | Lewisburg  | White Sulphur Springs |
| Fort Spring | Ronceverte | Glance                |
| Union       | Gap Mills  | Paint Bank            |

ADJOINING 7.5' QUADRANGLES



RONCEVERTE, WV  
2011