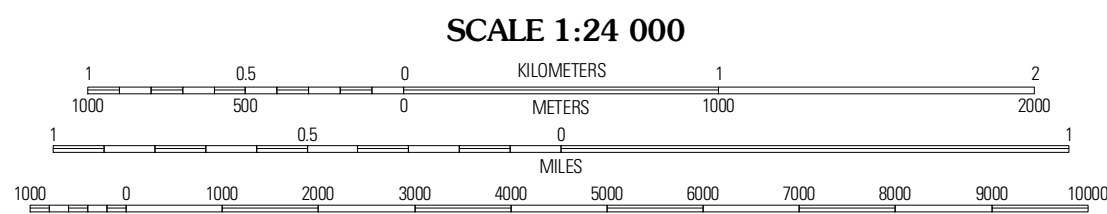
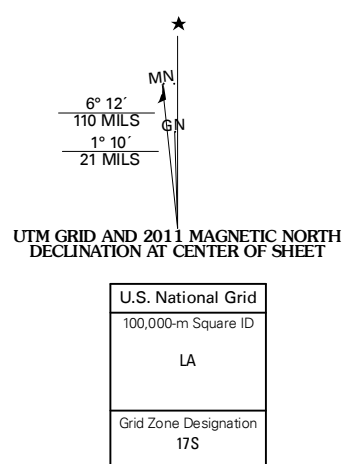
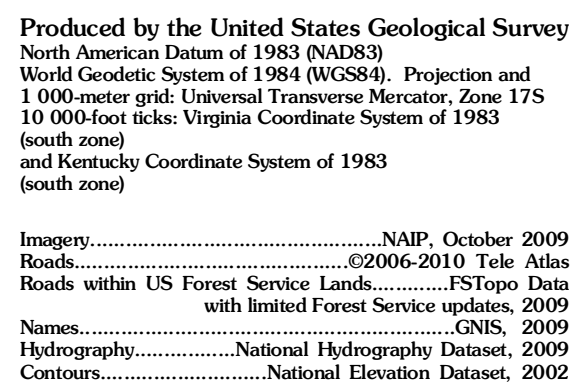




KEOKEE QUADRANGLE  
VIRGINIA-KENTUCKY  
7.5-MINUTE SERIES



CONTOUR INTERVAL 40 FEET  
NORTH AMERICAN VERTICAL DATUM OF 1988







This map was produced to conform with version 0.5.10 of the draft USGS Standards for 7.5-Minute Quadrangle Maps. A metadata file associated with this product is draft version 0.5.13









QUADRANGLE LOCATION		
Louellen	Benham	Appalachia
Pennington Gap	Keeokee	Big Stone Gap
Ben Hur	Stickleyville	Duffield

ADJOINING 7.5' QUADRANGLES

## ROAD CLASSIFICATION

<p><b>Interstate Route</b> </p> <p><b>US Route</b> </p> <p><b>Ramp</b> </p>	<p><b>State Route</b> </p> <p><b>Local Road</b> </p> <p><b>4WD</b> </p>
--	--

 Interstate Route	 US Route	 State Route
 FS Primary Route	 FS Passenger Route	 FS High Clearance Route

**Check with local Forest Service unit  
for current travel conditions and restrictions.**

KEOKEE, VA-KY  
2011