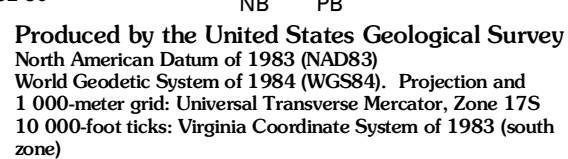

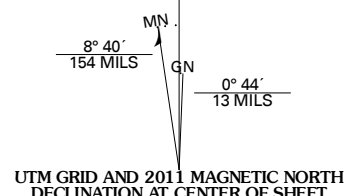
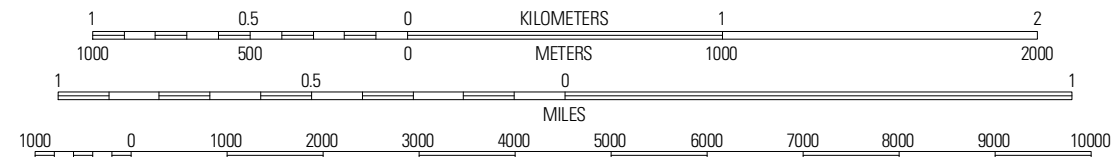


CLIFTON FORGE QUADRANGLE
VIRGINIA
7.5-MINUTE SERIES

Imagery.....	NAIP, August 2009
Roads.....	©2006-2010 Tele Atlas
Roads within US Forest Service Lands.....	FSTopo Data with limited Forest Service updates, 2009
Names.....	GNIS, 2010
Hydrography.....	National Hydrography Dataset, 2009
Contours.....	National Elevation Dataset, 2002



SCALE 1:24 000



CONTOUR INTERVAL 40 FEET
NORTH AMERICAN VERTICAL DATUM OF 1988



map was produced to conform with version 0.5.10 of the
draft USGS Standards for 7.5-Minute Quadrangle Maps.
data file associated with this product is draft version 0.5.12









Falling Spring	Healing Springs	Nimrod Hall
Covington	Clifton Forge	Longdale Furnace
Strom	Eagle Rock	Sugarloaf Mountain

ADJOINING 7.5' QUADRANGLES

ROAD CLASSIFICATION

Interstate Route		State Route	
US Route		Local Road	
Ramp		4WD	

	Interstate Route		US Route		State Route
	FS Primary Route		FS Passenger Route		FS High Clearance Route

Check with local Forest Service unit
for current travel conditions and restrictions.

CLIFTON FORGE, VA
2011