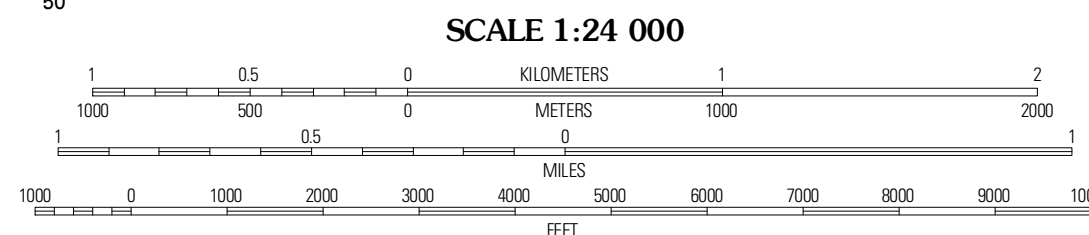
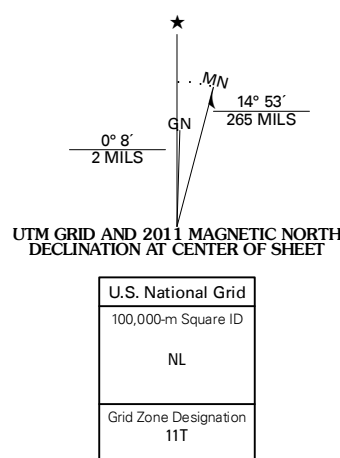


Imagery.....NAIP, July 2009
Roads.....©2006-2010 Tele Atlas
Names.....GNIS, 2010
Hydrography.....National Hydrography Dataset, 2009
Contours.....National Elevation Dataset, 2000
Boundaries.....Census, IBWC, IBC, USGS, 1972 - 2010





CONTOUR INTERVAL 40 FEET
NORTH AMERICAN VERTICAL DATUM OF 1988




This map was produced to conform with version 0.5.10
of the USGS US Topo Product Standard.
The data file associated with this product is draft version 0.5.16



Zumwalt	Haas Hollow	Fingerboard Saddle
Findley Buttes	Imnaha	Sleepy Ridge
Clear Lake Ridge	Sheep Creek Divide	Hat Point

ROAD CLASSIFICATION

Interstate Route		State Route	
US Route		Local Road	
Ramp		4WD	

 Interstate Route  US Route  State Route

IMNAHA, OR
2011