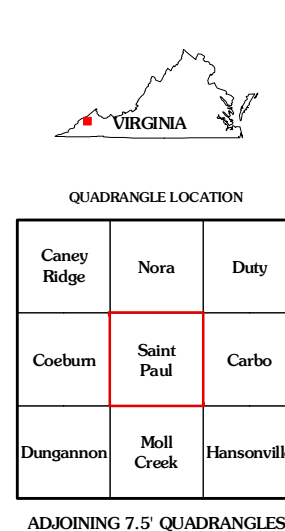










CONTOUR INTERVAL 40 FEET
NORTH AMERICAN VERTICAL DATUM OF 1988

map was produced to conform with version 0.5.10 of the
draft USGS Standards for 7.5-Minute Quadrangle Maps.
data file associated with this product is draft version 0.5.11



ROAD CLASSIFICATION

	State Route	
	Local Road	
	4WD	

Route  US Route  State Route

SAINT PAUL, VA
2011