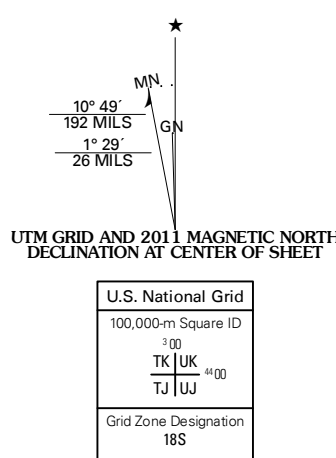
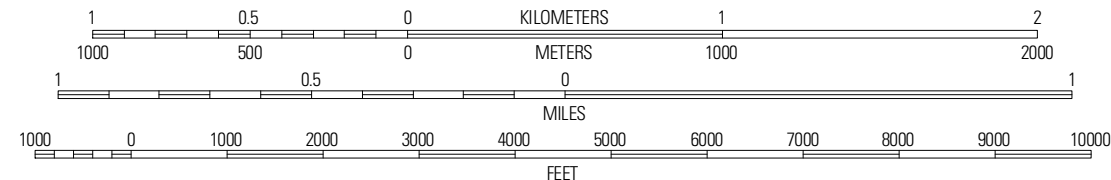


Imagery.....	NAIP, June 2009
Roads.....	©2006-2010 Tele Atlas
Names.....	GNIS, 2010
Hydrography.....	National Hydrography Dataset, 2009
Contours.....	National Elevation Dataset, 2004
Boundaries.....	Census, IBWC, IBC, USGS, 1972 - 2010



SCALE 1:24 000



CONTOUR INTERVAL 20 FEET  
NORTH AMERICAN VERTICAL DATUM OF 1988

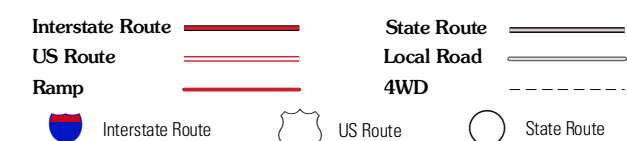
This map was produced to conform with version 0.5.10  
of the USGS US Topo Product Standard.  
Metadata file associated with this product is draft version 0.5.15



Iron Springs	Fairfield	Gettysburg
Blue Ridge Summit	Emmitsburg	Taneytown
Catoctin	Woodberry	Union

ADJOINING 7.5' QUADANGLES

## ROAD CLASSIFICATION



EMMITSBURG, MD-PA  
2011