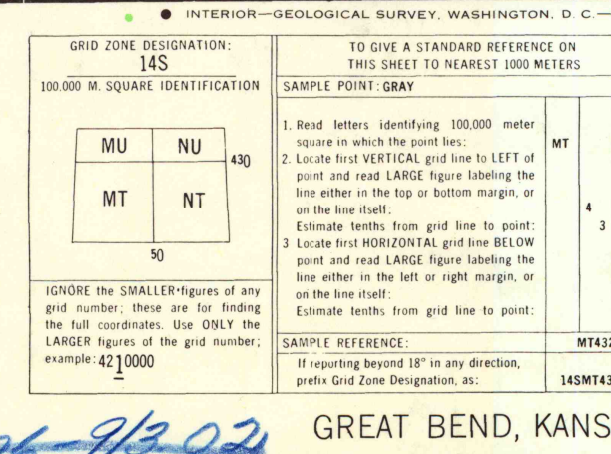
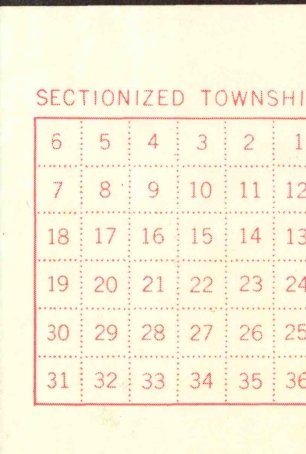
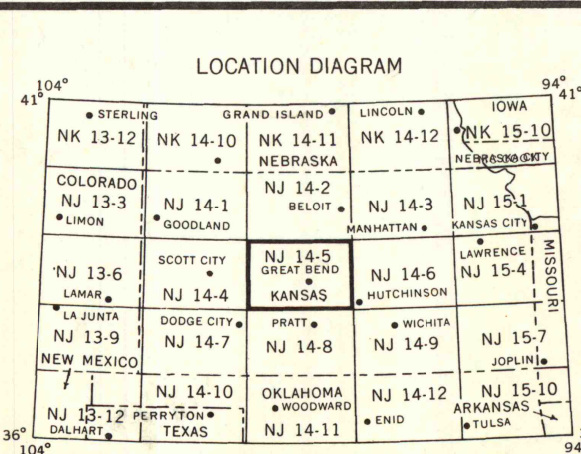
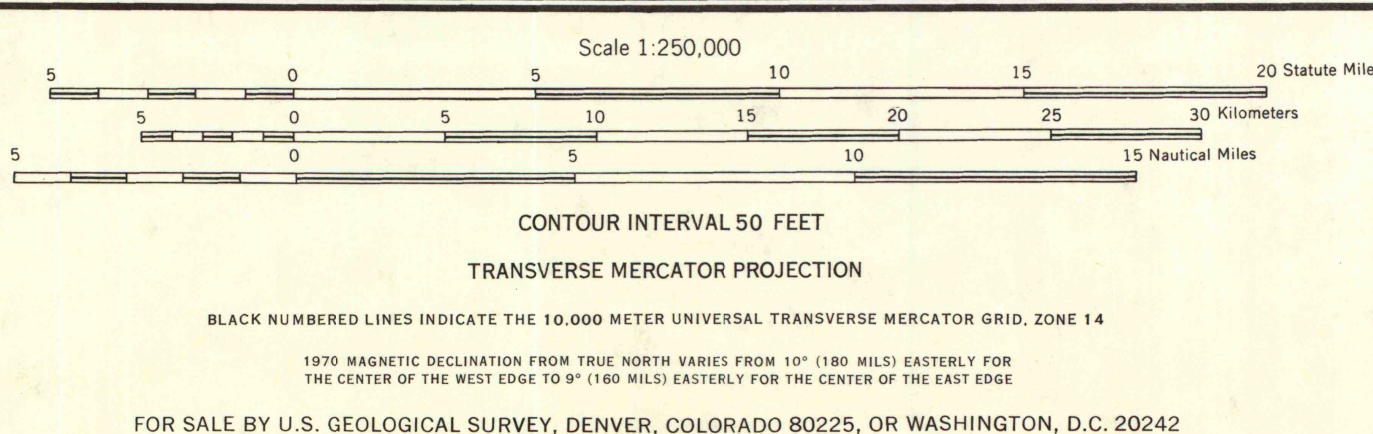
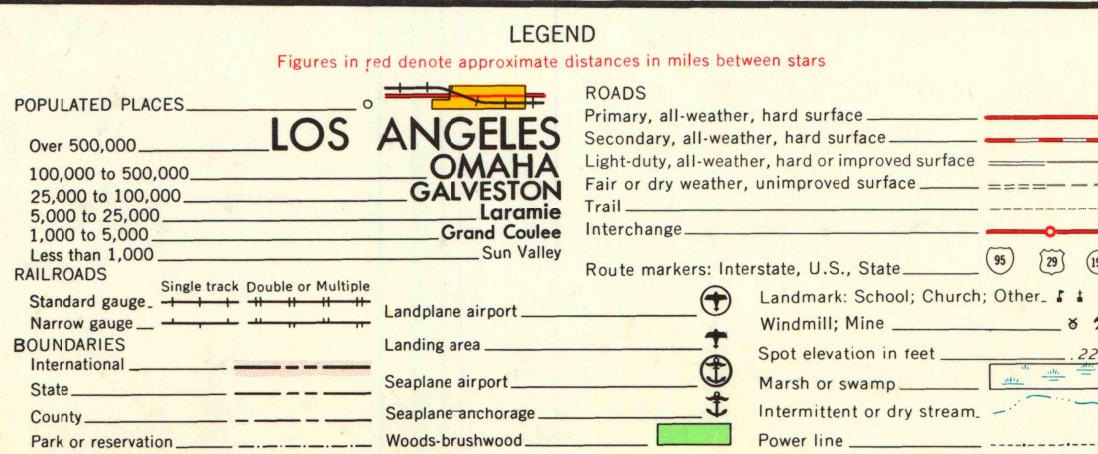


V502, EDITION 3  
Prepared by the U.S. Army Topographic Command (ASPM), Washington, D.C. Compiled in 1956 by photogrammetric methods from aerial photographs taken 1954. Photographs field annotated 1955. Revised by the U.S. Geological Survey 1970.  
Area covered by dashed light-blue pattern is subject to controlled inundation.  
Location of geodetic control established by government agencies is shown on corresponding 1:250,000-scale Geodetic Control Diagram



STOCK NO. V502XNJ145-03

MAP AND AIR PHOTO  
JUN 4 1973  
University of Wisconsin

TOWNSHIP OR RANGE LINE  
LAND GRANT BOUNDARY

**GREAT BEND, KANSAS**  
1955  
REVISED 1970

**3700  
#250  
#356  
COPY 3**