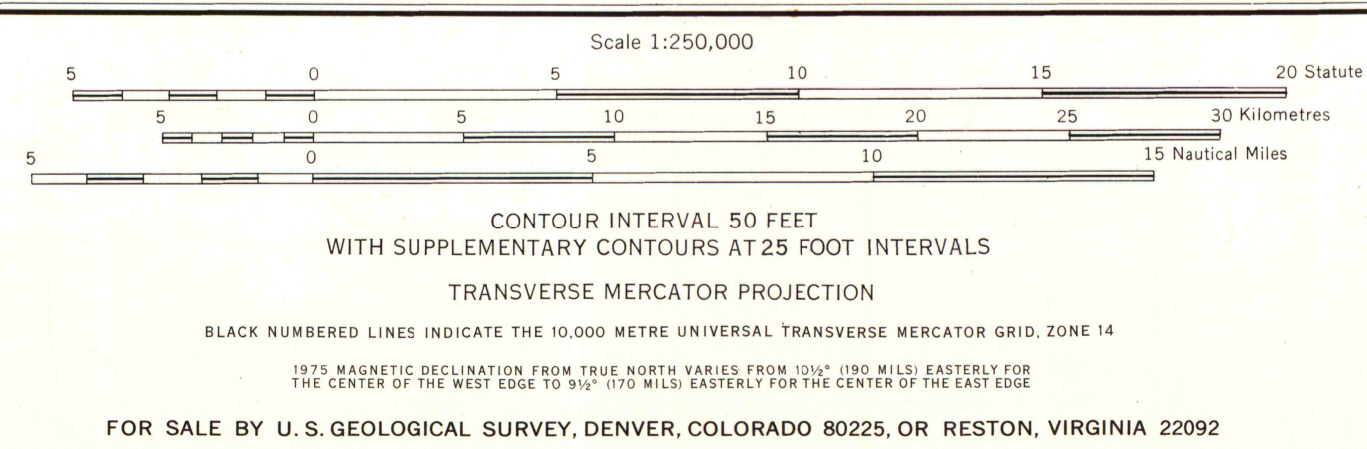
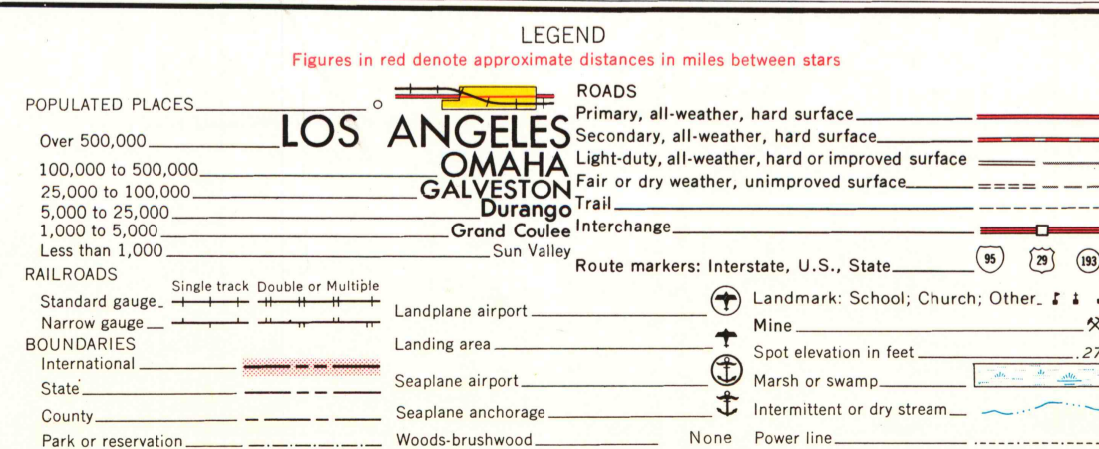


V502, EDITION 3

Prepared by the Army Topographic Command (BET) Washington, D. C. Compiled in 1955 by photogrammetric methods and from United States quadrangles 1:62,500 1939-1951. Planimetric detail revised by photogrammetric methods. Photographs field annotated 1955. Revised in 1975 by the U. S. Geological Survey from aerial photographs taken 1974.

Location of geodetic control established by government agencies is shown on corresponding 1:250,000-scale Geodetic Control Diagram

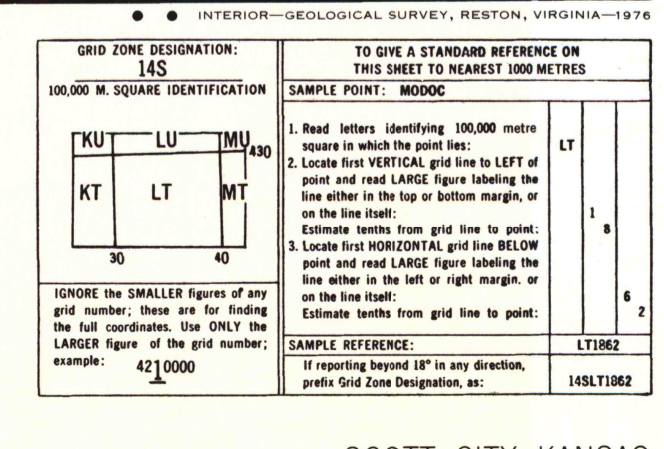


LOCATION DIAGRAM

NK 13-11	NK 14-10	NK 14-11	NK 14-12
NEBRASKA	NEBRASKA	NEBRASKA	NEBRASKA
NJ 13-12	NJ 14-11	NJ 14-12	NJ 14-13
NEBRASKA	NEBRASKA	NEBRASKA	NEBRASKA
NJ 13-13	NJ 14-12	NJ 14-13	NJ 14-14
NEBRASKA	NEBRASKA	NEBRASKA	NEBRASKA
NJ 13-14	NJ 14-13	NJ 14-14	NJ 14-15
NEBRASKA	NEBRASKA	NEBRASKA	NEBRASKA
NJ 13-15	NJ 14-14	NJ 14-15	NJ 14-16
NEBRASKA	NEBRASKA	NEBRASKA	NEBRASKA
NJ 13-16	NJ 14-15	NJ 14-16	NJ 14-17
NEBRASKA	NEBRASKA	NEBRASKA	NEBRASKA
NJ 13-17	NJ 14-16	NJ 14-17	NJ 14-18
NEBRASKA	NEBRASKA	NEBRASKA	NEBRASKA
NJ 13-18	NJ 14-17	NJ 14-18	NJ 14-19
NEBRASKA	NEBRASKA	NEBRASKA	NEBRASKA
NJ 13-19	NJ 14-18	NJ 14-19	NJ 14-20
NEBRASKA	NEBRASKA	NEBRASKA	NEBRASKA
NJ 13-20	NJ 14-19	NJ 14-20	NJ 14-21
NEBRASKA	NEBRASKA	NEBRASKA	NEBRASKA
NJ 13-21	NJ 14-20	NJ 14-21	NJ 14-22
NEBRASKA	NEBRASKA	NEBRASKA	NEBRASKA
NJ 13-22	NJ 14-21	NJ 14-22	NJ 14-23
NEBRASKA	NEBRASKA	NEBRASKA	NEBRASKA
NJ 13-23	NJ 14-22	NJ 14-23	NJ 14-24
NEBRASKA	NEBRASKA	NEBRASKA	NEBRASKA
NJ 13-24	NJ 14-23	NJ 14-24	NJ 14-25
NEBRASKA	NEBRASKA	NEBRASKA	NEBRASKA
NJ 13-25	NJ 14-24	NJ 14-25	NJ 14-26
NEBRASKA	NEBRASKA	NEBRASKA	NEBRASKA
NJ 13-26	NJ 14-25	NJ 14-26	NJ 14-27
NEBRASKA	NEBRASKA	NEBRASKA	NEBRASKA
NJ 13-27	NJ 14-26	NJ 14-27	NJ 14-28
NEBRASKA	NEBRASKA	NEBRASKA	NEBRASKA
NJ 13-28	NJ 14-27	NJ 14-28	NJ 14-29
NEBRASKA	NEBRASKA	NEBRASKA	NEBRASKA
NJ 13-29	NJ 14-28	NJ 14-29	NJ 14-30
NEBRASKA	NEBRASKA	NEBRASKA	NEBRASKA
NJ 13-30	NJ 14-29	NJ 14-30	NJ 14-31
NEBRASKA	NEBRASKA	NEBRASKA	NEBRASKA
NJ 13-31	NJ 14-30	NJ 14-31	NJ 14-32
NEBRASKA	NEBRASKA	NEBRASKA	NEBRASKA
NJ 13-32	NJ 14-31	NJ 14-32	NJ 14-33
NEBRASKA	NEBRASKA	NEBRASKA	NEBRASKA
NJ 13-33	NJ 14-32	NJ 14-33	NJ 14-34
NEBRASKA	NEBRASKA	NEBRASKA	NEBRASKA
NJ 13-34	NJ 14-33	NJ 14-34	NJ 14-35
NEBRASKA	NEBRASKA	NEBRASKA	NEBRASKA
NJ 13-35	NJ 14-34	NJ 14-35	NJ 14-36
NEBRASKA	NEBRASKA	NEBRASKA	NEBRASKA
NJ 13-36	NJ 14-35	NJ 14-36	NJ 14-37
NEBRASKA	NEBRASKA	NEBRASKA	NEBRASKA
NJ 13-37	NJ 14-36	NJ 14-37	NJ 14-38
NEBRASKA	NEBRASKA	NEBRASKA	NEBRASKA
NJ 13-38	NJ 14-37	NJ 14-38	NJ 14-39
NEBRASKA	NEBRASKA	NEBRASKA	NEBRASKA
NJ 13-39	NJ 14-38	NJ 14-39	NJ 14-40
NEBRASKA	NEBRASKA	NEBRASKA	NEBRASKA
NJ 13-40	NJ 14-39	NJ 14-40	NJ 14-41
NEBRASKA	NEBRASKA	NEBRASKA	NEBRASKA
NJ 13-41	NJ 14-40	NJ 14-41	NJ 14-42
NEBRASKA	NEBRASKA	NEBRASKA	NEBRASKA
NJ 13-42	NJ 14-41	NJ 14-42	NJ 14-43
NEBRASKA	NEBRASKA	NEBRASKA	NEBRASKA
NJ 13-43	NJ 14-42	NJ 14-43	NJ 14-44
NEBRASKA	NEBRASKA	NEBRASKA	NEBRASKA
NJ 13-44	NJ 14-43	NJ 14-44	NJ 14-45
NEBRASKA	NEBRASKA	NEBRASKA	NEBRASKA
NJ 13-45	NJ 14-44	NJ 14-45	NJ 14-46
NEBRASKA	NEBRASKA	NEBRASKA	NEBRASKA
NJ 13-46	NJ 14-45	NJ 14-46	NJ 14-47
NEBRASKA	NEBRASKA	NEBRASKA	NEBRASKA
NJ 13-47	NJ 14-46	NJ 14-47	NJ 14-48
NEBRASKA	NEBRASKA	NEBRASKA	NEBRASKA
NJ 13-48	NJ 14-47	NJ 14-48	NJ 14-49
NEBRASKA	NEBRASKA	NEBRASKA	NEBRASKA
NJ 13-49	NJ 14-48	NJ 14-49	NJ 14-50
NEBRASKA	NEBRASKA	NEBRASKA	NEBRASKA
NJ 13-50	NJ 14-49	NJ 14-50	NJ 14-51
NEBRASKA	NEBRASKA	NEBRASKA	NEBRASKA
NJ 13-51	NJ 14-50	NJ 14-51	NJ 14-52
NEBRASKA	NEBRASKA	NEBRASKA	NEBRASKA
NJ 13-52	NJ 14-51	NJ 14-52	NJ 14-53
NEBRASKA	NEBRASKA	NEBRASKA	NEBRASKA
NJ 13-53	NJ 14-52	NJ 14-53	NJ 14-54
NEBRASKA	NEBRASKA	NEBRASKA	NEBRASKA
NJ 13-54	NJ 14-53	NJ 14-54	NJ 14-55
NEBRASKA	NEBRASKA	NEBRASKA	NEBRASKA
NJ 13-55	NJ 14-54	NJ 14-55	NJ 14-56
NEBRASKA	NEBRASKA	NEBRASKA	NEBRASKA
NJ 13-56	NJ 14-55	NJ 14-56	NJ 14-57
NEBRASKA	NEBRASKA	NEBRASKA	NEBRASKA
NJ 13-57	NJ 14-56	NJ 14-57	NJ 14-58
NEBRASKA	NEBRASKA	NEBRASKA	NEBRASKA
NJ 13-58	NJ 14-57	NJ 14-58	NJ 14-59
NEBRASKA	NEBRASKA	NEBRASKA	NEBRASKA
NJ 13-59	NJ 14-58	NJ 14-59	NJ 14-60
NEBRASKA	NEBRASKA	NEBRASKA	NEBRASKA
NJ 13-60	NJ 14-59	NJ 14-60	NJ 14-61
NEBRASKA	NEBRASKA	NEBRASKA	NEBRASKA
NJ 13-61	NJ 14-60	NJ 14-61	NJ 14-62
NEBRASKA	NEBRASKA	NEBRASKA	NEBRASKA
NJ 13-62	NJ 14-61	NJ 14-62	NJ 14-63
NEBRASKA	NEBRASKA	NEBRASKA	NEBRASKA
NJ 13-63	NJ 14-62	NJ 14-63	NJ 14-64
NEBRASKA	NEBRASKA	NEBRASKA	NEBRASKA
NJ 13-64	NJ 14-63	NJ 14-64	NJ 14-65
NEBRASKA	NEBRASKA	NEBRASKA	NEBRASKA
NJ 13-65	NJ 14-64	NJ 14-65	NJ 14-66
NEBRASKA	NEBRASKA	NEBRASKA	NEBRASKA
NJ 13-66	NJ 14-65	NJ 14-66	NJ 14-67
NEBRASKA	NEBRASKA	NEBRASKA	NEBRASKA
NJ 13-67	NJ 14-66	NJ 14-67	NJ 14-68
NEBRASKA	NEBRASKA	NEBRASKA	NEBRASKA
NJ 13-68	NJ 14-67	NJ 14-68	NJ 14-69
NEBRASKA	NEBRASKA	NEBRASKA	NEBRASKA
NJ 13-69	NJ 14-68	NJ 14-69	NJ 14-70
NEBRASKA	NEBRASKA	NEBRASKA	NEBRASKA
NJ 13-70	NJ 14-69	NJ 14-70	NJ 14-71
NEBRASKA	NEBRASKA	NEBRASKA	NEBRASKA
NJ 13-71	NJ 14-70	NJ 14-71	NJ 14-72
NEBRASKA	NEBRASKA	NEBRASKA	NEBRASKA
NJ 13-72	NJ 14-71	NJ 14-72	NJ 14-73
NEBRASKA	NEBRASKA	NEBRASKA	NEBRASKA
NJ 13-73	NJ 14-72	NJ 14-73	NJ 14-74
NEBRASKA	NEBRASKA	NEBRASKA	NEBRASKA
NJ 13-74	NJ 14-73	NJ 14-74	NJ 14-75
NEBRASKA	NEBRASKA	NEBRASKA	NEBRASKA
NJ 13-75	NJ 14-74	NJ 14-75	NJ 14-76
NEBRASKA	NEBRASKA	NEBRASKA	NEBRASKA
NJ 13-76	NJ 14-75	NJ 14-76	NJ 14-77
NEBRASKA	NEBRASKA	NEBRASKA	NEBRASKA
NJ 13-77	NJ 14-76	NJ 14-77	NJ 14-78
NEBRASKA	NEBRASKA	NEBRASKA	NEBRASKA
NJ 13-78	NJ 14-77	NJ 14-78	NJ 14-79
NEBRASKA	NEBRASKA	NEBRASKA	NEBRASKA
NJ 13-79	NJ 14-78	NJ 14-79	NJ 14-80
NEBRASKA	NEBRASKA	NEBRASKA	NEBRASKA
NJ 13-80	NJ 14-79	NJ 14-80	NJ 14-81
NEBRASKA	NEBRASKA	NEBRASKA	NEBRASKA
NJ 13-81	NJ 14-80	NJ 14-81	NJ 14-82
NEBRASKA	NEBRASKA	NEBRASKA	NEBRASKA
NJ 13-82	NJ 14-81	NJ 14-82	NJ 14-83
NEBRASKA	NEBRASKA	NEBRASKA	NEBRASKA
NJ 13-83	NJ 14-82	NJ 14-83	NJ 14-84
NEBRASKA	NEBRASKA	NEBRASKA	NEBRASKA
NJ 13-84	NJ 14-83	NJ 14-84	NJ 14-85
NEBRASKA	NEBRASKA	NEBRASKA	NEBRASKA
NJ 13-85	NJ 14-84	NJ 14-85	NJ 14-86
NEBRASKA	NEBRASKA	NEBRASKA	NEBRASKA
NJ 13-86	NJ 14-85	NJ 14-86	NJ 14-87
NEBRASKA	NEBRASKA	NEBRASKA	NEBRASKA
NJ 13-87	NJ 14-86	NJ 14-87	NJ 14-88
NEBRASKA	NEBRASKA	NEBRASKA	NEBRASKA
NJ 13-88	NJ 14-87	NJ 14-88	NJ 14-89
NEBRASKA	NEBRASKA	NEBRASKA	NEBRASKA
NJ 13-89	NJ 14-88	NJ 14-89	NJ 14-90
NEBRASKA	NEBRASKA	NEBRASKA	NEBRASKA
NJ 13-90	NJ 14-89	NJ 14-90	NJ 14-91
NEBRASKA	NEBRASKA	NEBRASKA	NEBRASKA
NJ 13-91	NJ 14-90	NJ 14-91	NJ 14-92
NEBRASKA	NEBRASKA	NEBRASKA	NEBRASKA
NJ 13-92	NJ 14-91	NJ 14-92	NJ 14-93
NEBRASKA	NEBRASKA	NEBRASKA	NEBRASKA
NJ 13-93	NJ 14-92	NJ 14-93	NJ 14-94
NEBRASKA	NEBRASKA	NEBRASKA	NEBRASKA
NJ 13-94	NJ 14-93	NJ 14-94	NJ 14-95
NEBRASKA	NEBRASKA	NEBRASKA	NEBRASKA
NJ 13-95	NJ 14-94	NJ 14-95	NJ 14-96
NEBRASKA	NEBRASKA	NEBRASKA	NEBRASKA
NJ 13-96	NJ 14-95	NJ 14-96	NJ 14-97
NEBRASKA	NEBRASKA	NEBRASKA	NEBRASKA
NJ 13-97	NJ 14-96	NJ 14-97	NJ 14-98
NEBRASKA	NEBRASKA	NEBRASKA	NEBRASKA
NJ 13-98	NJ 14-97	NJ 14-98	NJ 14-99
NEBRASKA	NEBRASKA	NEBRASKA	NEBRASKA
NJ 13-99	NJ 14-98	NJ 14-99	NJ 14-100
NEBRASKA	NEBRASKA	NEBRASKA	NEBRASKA

SECTIONIZED TOWNSHIP

6	5	4	3	2	1
7	8	9	10	11	12
13	14	15	16	17	18
19	20	21	22	23	24
25	26	27	28	29	30
31	32	33	34	35	36



TOWNSHIP OR RANGE LINE
LAND GRANT BOUNDARY

SCOTT CITY, KANSAS
1955
REVISED 1975

STOCK NO. V502XNJ144**03

MAP AND AIR P
LIBRARY

DEC 23 197

University of Wi
Madison

3700
8250
1156
COPY