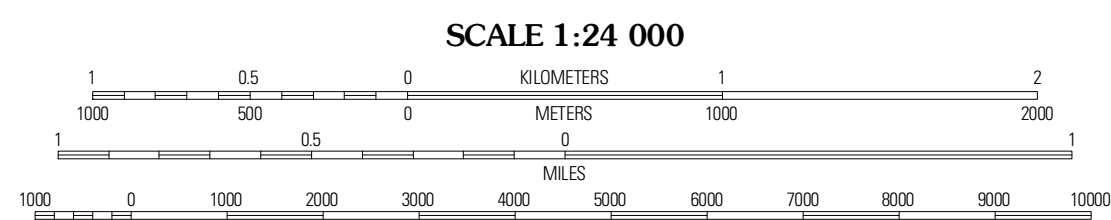



Imagery.....	NAIP, September 2009
Roads.....	©2006-2010 Tele Atlas
Names.....	GNIS, 2010
Hydrography.....	National Hydrography Dataset, 2009
Contours.....	National Elevation Dataset, 2011
Boundaries.....	Census, IBWC, IBC, USGS, 1972 - 2010



CONTOUR INTERVAL 10 FEET
NORTH AMERICAN VERTICAL DATUM




This map was produced to conform with version 0.5.10
of the USGS US Topo Product Standard.
A metadata file associated with this product is draft version 0.5.16



Mineral Springs North	Nashville	McCaskill
Mineral Springs South	Columbus	Washington
Red Bluff	McNab	Sheppard

ADJOINING 7.5' QUADRANGLES

ROAD CLASSIFICATION

Interstate Route State Route
US Route Local Road
Ramp 4WD
 Interstate Route  US Route  State Route

COLUMBUS, AR
2011