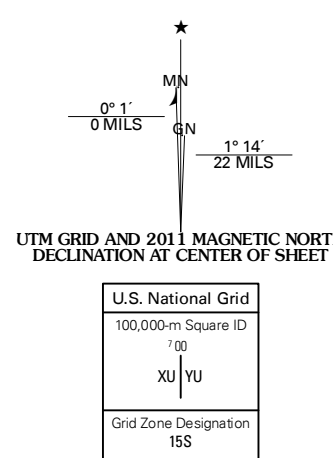
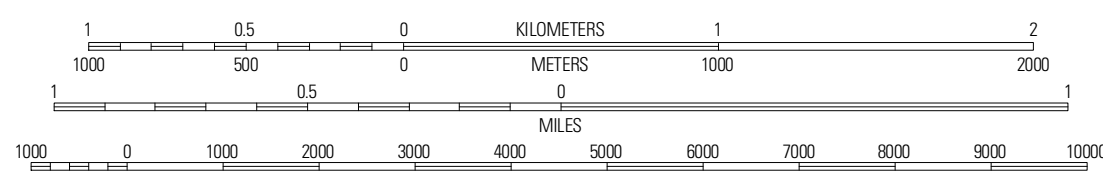


Imagery.....	NAIP, August 2009
Roads.....	©2006-2010 Tele Atlas
Names.....	.GNIS, 2010
Hydrography.....	National Hydrography Dataset, 2009
Contours.....	National Elevation Dataset, 2002
Boundaries.....	Census, IBWC, IBC, USGS, 1972 - 2010



SCALE 1:24 000

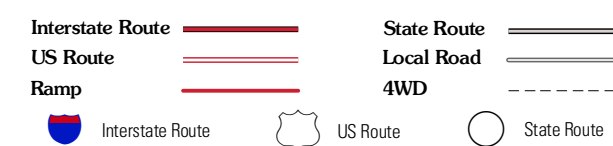


CONTOUR INTERVAL 10 FEET
NORTH AMERICAN VERTICAL DATUM OF 1988

This map was produced to conform with version 0.5.10
of the USGS US Topo Product Standard.
A metadata file associated with this product is draft version 0.5.16



ROAD CLASSIFICATION



QUADRANGLE LOCATION

Marvell	Lexa	West Helena
Watkins Corner	Lakeview	Friars Point NW
Lambrook	Elaine	Friars Point

ADJOINING 7.5' QUADRANGLES

LAKEVIEW, AR
2011