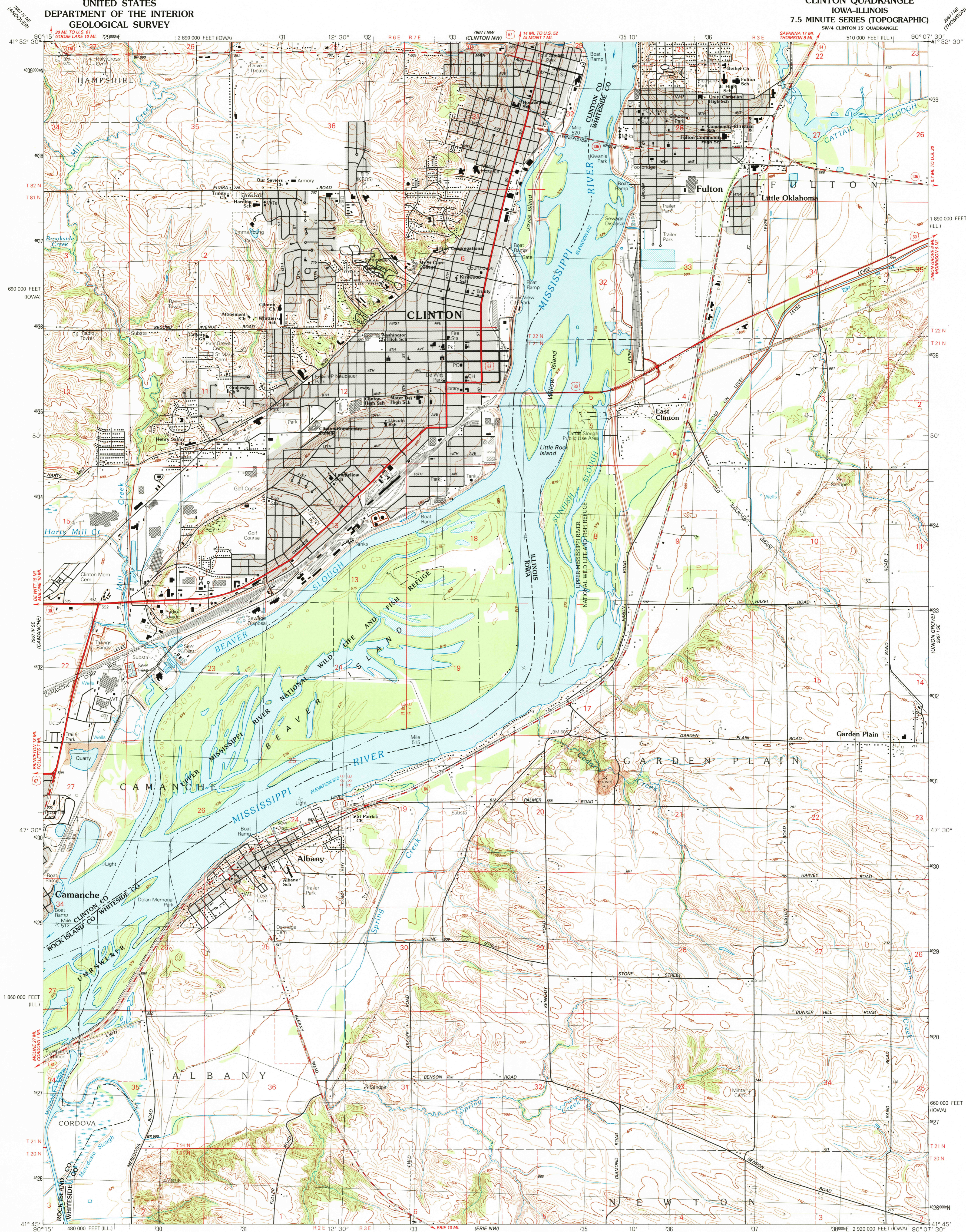


UNITED STATES  
DEPARTMENT OF THE INTERIOR  
GEOLOGICAL SURVEY

CLINTON QUADRANGLE  
IOWA-ILLINOIS  
7.5 MINUTE SERIES (TOPOGRAPHIC)  
SW/4 CLINTON 15' QUADRANGLE

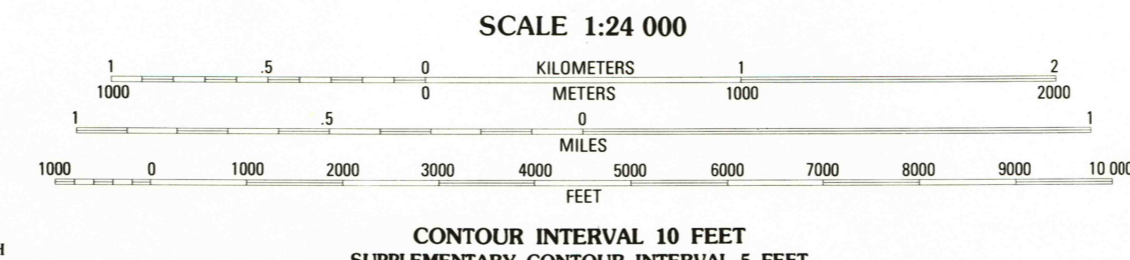
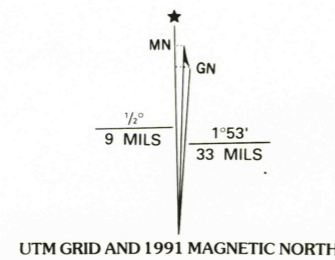


Produced by the United States Geological Survey  
Control by USGS and NOS/NOAA

Compiled from aerial photographs taken 1984 and 1986  
Field checked 1988. Map edited 1991

Projection: Illinois coordinate system, west zone  
(transverse Mercator)  
10,000-foot grid ticks: Illinois coordinate  
system, west zone and Iowa coordinate system, south zone  
1000-meter Universal Transverse Mercator grid, zone 15  
1927 North American Datum  
The difference between 1927 North American Datum and North  
American Datum of 1983 (NAD 83) for 7.5-minute intersections  
is given in USGS Bulletin 1875. The NAD 83 is shown by  
dashed corner ticks

There may be private inholdings within the boundaries of  
the National or State reservations shown on this map  
Gray tint indicates areas in which only landmark buildings are shown  
Fine red dashed lines indicate selected fence and field lines where  
generally visible on aerial photographs. This information is unchecked



CONTOUR INTERVAL 10 FEET  
SUPPLEMENTARY CONTOUR INTERVAL 5 FEET  
NATIONAL GEODETIC VERTICAL DATUM OF 1929

THIS MAP COMPLIES WITH NATIONAL MAP ACCURACY STANDARDS  
FOR SALE BY U.S. GEOLOGICAL SURVEY, DENVER, COLORADO 80225, OR RESTON, VIRGINIA 22092  
IOWA GEOLOGICAL SURVEY, IOWA CITY, IOWA 52240  
AND ILLINOIS GEOLOGICAL SURVEY, CHAMPAIGN, ILLINOIS 61820  
A FOLDER DESCRIBING TOPOGRAPHIC MAPS AND SYMBOLS IS AVAILABLE ON REQUEST

ROAD CLASSIFICATION

Primary highway, hard surface	Light-duty road, hard or improved surface
Secondary highway, hard surface	Unimproved road
Interstate Route	U. S. Route
	State Route



CLINTON, IOWA-ILL.  
SW/4 CLINTON 15' QUADRANGLE  
41090-G2-TF-024

1991

DMA 2967 1 SW-SERIES V876