

Mapped, edited, and published by the Geological Survey
in cooperation with Polk County and City of Des Moines

Control by USGS, USC&GS, and Iowa Geodetic Survey

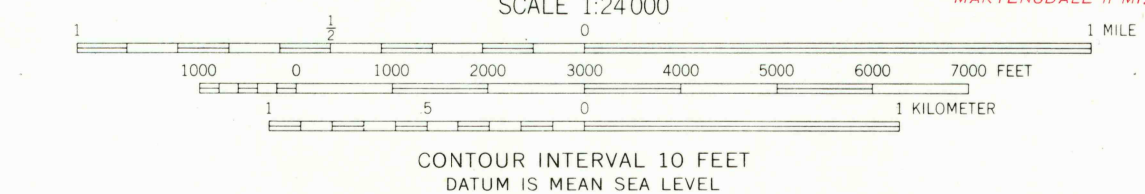
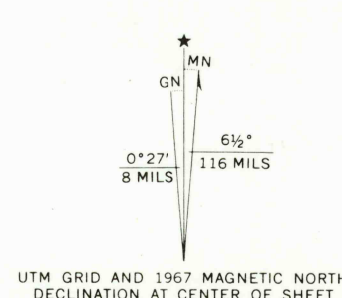
Topography from aerial photographs by Kelsh plotter
Aerial photographs taken 1956. Field check 1956

Polyconic projection. 1927 North American datum
10,000-foot grid based on Iowa coordinate system, south zone
1000-meter Universal Transverse Mercator grid ticks,
zone 15, shown in blue


Red tint indicates areas in which only landmark buildings are shown
City boundaries of Des Moines, West Des Moines, Clive,
Urbandale, and Windsor Heights are in litigation

Revisions shown in purple compiled from aerial photographs
taken 1967. This information not field checked

Purple tint indicates extension of urban areas



THIS MAP COMPLIES WITH NATIONAL MAP ACCURACY STANDARDS
FOR SALE BY U.S. GEOLOGICAL SURVEY, DENVER, COLORADO 80225 OR WASHINGTON, D. C. 20242
AND BY THE IOWA GEOLOGICAL SURVEY, IOWA CITY, IOWA 52240
A FOLDER DESCRIBING TOPOGRAPHIC MAPS AND SYMBOLS IS AVAILABLE ON REQUEST



ROAD CLASSIFICATION	
Heavy-duty	Light-duty
Medium-duty	Unimproved dirt
Interstate Route	U.S. Route
	State Route

DES MOINES SW, IOWA
SW 4 DES MOINES 15' QUADRANGLE
N4130-W9337.5/7.5

1956

PHOTOREVISED 1967
AMS 7267 II SW-SERIES V876

2785
FEB 20 1968