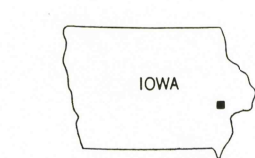

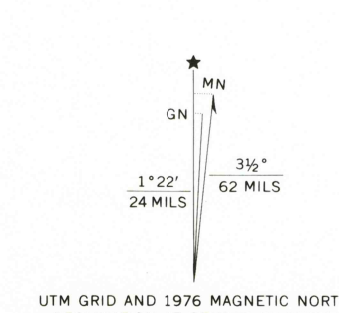


Maped by the Army Map Service  
Published for civil use by the Geological Survey  
Control by USGS, USC&GS, and USCE  
Topography from aerial photographs by photogrammetric methods  
Aerial photographs taken 1952. Field check 1953.  
Polyconic projection. 1927 North American datum  
10,000-foot grid based on Iowa coordinate system, south zone  
1000-meter Universal Transverse Mercator grid ticks,  
zone 15, shown in blue  
Unchecked elevations are shown in brown  
Revisions shown in purple compiled by the Geological Survey from  
aerial photographs taken 1976. This information not field checked



ROAD CLASSIFICATION  
Heavy-duty ——— Light-duty ———  
Unimproved dirt ———  
U. S. Route ——— State Route ———

USGS  
Historical File  
Topographic Division  
LOWDEN, IOWA  
N 4145—W 9052.5/7.5  
1953  
PHOTOREVISED 1976  
AMS 7867 IV SW—SERIES W876

APR 04 1978

3250