



NEWBERN QUADRANGLE  
IOWA  
7.5 MINUTE SERIES (TOPOGRAPHIC)  
NE/4 CHARITON 15' QUADRANGLE





UTM GRID AND 1982 MAGNETIC NORTH DECLINATION AT CENTER OF SHEET




**ROAD CLASSIFICATION**

Primary highway, hard surface		Light-duty road, hard or improved surface
Secondary highway, hard surface		Unimproved road

 Interstate Route

 U. S. Route

 State Route

1982  
DMA 7366 III NE-SERIES V876