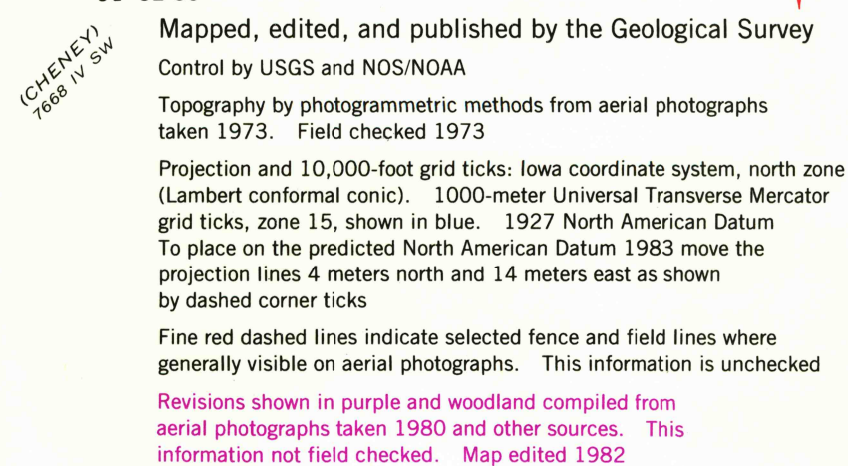







QUASQUETON QUADRANGLE
IOWA—BUCHANAN CO.
7.5 MINUTE SERIES (TOPOGRAPHIC)



UTM GRID AND 1982 MAGNETIC NORTH

THIS MAP COMPLIES WITH NATIONAL MAP ACCURACY STANDARDS
FOR SALE BY U. S. GEOLOGICAL SURVEY, DENVER, COLORADO 80225, OR RESTON, VIRGINIA 22092
AND BY THE IOWA GEOLOGICAL SURVEY, IOWA CITY, IOWA 52240
A FOLDER DESCRIBING TOPOGRAPHIC MAPS AND SYMBOLS IS AVAILABLE ON REQUEST

ROAD CLASSIFICATION

Primary highway, hard surface Light-duty road, hard or improved surface
Secondary highway, hard surface  Unimproved road 
 Interstate Route  U. S. Route  State Route

ON **RETURN TO:**
NMD HISTORICAL MAP ARCHIVES
USGS NATIONAL CENTER, MS-522
RESTON, VA 22092

QUASQUETON, IOWA
N4222.5—W9145/7.5

1973
PHOTOREVISED 1982
DMA 7668 IV NE-SERIES V876

SEP 1 1965